SPRING and SUMMER SCHEDULES
Effective April 25, 1954
All Schedules Shown in Local Time

BRANIFF

International

AIRWAYS



FRIENDLY, RELIABLE SERVICE

YES, IT'S BRANIFF, the airline that's famous on two continents for gracious hospitality and fine service. From the first friendly "hello" to the last friendly "goodbye", you'll be glad you called Braniff!



take the family at **half fare**

Every Monday, Tuesday and Wednesday, Dad's regular fare ticket lets him take Mother and children (under 22) along at half fare. Or if Dad can't go, Mother can take the children at half fare when she buys a regular ticket. Same deal is good for the return trip, too — just so you start your trip anytime on Monday, Tuesday or Wednesday. This means you can start your travel as late as one minute before midnight Wednesday and continue traveling Thursday at family plan rates. Of course, children under twelve fly at half fare anytime and those under two years free. Why not combine business with pleasure and take the family next trip?

for friendly and reliable transportation . . .

BRANIFF *International* **AIRWAYS**

SPRING and SUMMER SCHEDULES
Effective April 25, 1954
All Schedules Shown in Local Time

BRANIFF *International* AIRWAYS



FRIENDLY, RELIABLE SERVICE

YES, IT'S BRANIFF, the airline that's famous on two continents for gracious hospitality and fine service. From the first friendly "hello" to the last friendly "goodbye", you'll be glad you called Braniff!



TABLE OF CONTENTS

DOMESTIC SCHEDULES Page

Minneapolis-St. Paul-Chicago-Texas Louisiana and Intermediate Points
- Southbound 2-3
- Northbound 4-5

Denver-Texas-Memphis-Louisiana-Miami and Intermediate Points 6-7

Chicago-Sioux City and Service to the Dakotas 8

Domestic Fares 10

PASSENGER INFORMATION . 12

INTERNATIONAL SCHEDULES
- Southbound 14
- Northbound 15
- Connecting Schedules . . 16-17
- International Fares 18

TICKET OFFICES 19

Braniff International Airways
Connecting Airlines
Interchange
Braniff Local Offices

BRANIFF *International* **AIRWAYS**

DOMESTIC SOUTHBOUND SCHEDULES

READ DOWN — ARRIVALS AND DEPARTURES ARE SHOWN IN LOCAL TIME AS OBSERVED BY EACH CITY — EFFECTIVE APRIL 25, 1954

EQUIPMENT: FLIGHT NUMBERS:		DC-6 403	Convair 23	Convair 11	DC-6 25	Convair 21	DC-3 29	DC-3 15	Convair 325	DC-3 159	DC-6 603	DC-3 123	DC-3 171	Convair 395	DC-6 31	Convair 35	DC-3 141	DC-3 191	Convair 351	DC-3 73	Convair 51	Convair 53
		AM	AM	AM	AM	AM	AM	AM	AM	AM	PM	AM	AM	AM	AM	PM	AM	AM	AM	AM	PM	PM
MINOT	(CST) Ar																					
BISMARCK	" Lv																					
FARGO	" Lv																					
ABERDEEN	" Lv																					
Minneapolis-St. Paul	" Ar																					
	" Lv													7 15			6 40	7 30	9 15			
WATERTOWN	" Lv																					
HURON	" Ar																					
	" Lv																					
MITCHELL	" Lv																					
BROOKINGS	" Lv																					
SIOUX FALLS	" Ar																	8 50				
	" Lv																	9 00				
SIOUX CITY	" Lv												7 30				7 10	9 52				
OWATONNA ♀	" Lv																7 35					
ROCHESTER	" Lv																7 59					
AUSTIN, MINN.	" Lv																8 25					
MASON CITY	" Lv																9 05					
WATERLOO	(CST) Lv																					
Chicago #	(CDT) Ar																					
	Lv					2 15									9 10					11 25	*12 30	
MOLINE	(CST) Lv																			11 40		
BURLINGTON	" Lv																			♦12 22		
Des Moines	" Ar												8 31				9 47		10 26			
	" Lv												8 46				10 02		10 41			
OTTUMWA	(CST) Lv																10 39					
QUINCY #	(CDT) Lv																♦12 28					
NORFOLK	(CST) Lv											7 00						10 28				
Omaha	" Ar											♦ 7 32		8 44				10 43				
	" Lv											8 29		9 04								
LINCOLN	" Lv											8 54						11 49				
ST. JOSEPH	" Lv											9 10										
Kansas City	" Ar											11 35						11 37		1 50	1 40	
	(CST) Lv					3 25							9 56	9 58	10 00			*12 10		2 10	2 05	
St. Louis #	(CDT) Ar					3 50								10 20	10 25					2 45		
	Lv														11 25			1 21		3 50	3 10	
TOPEKA	(CST) Lv					4 55								11 31	11 40			1 36		4 00	3 25	
Wichita	" Ar					5 10								*11 46								
	" Lv														12 30					4 41	4 18	
JOPLIN	" Lv														*12 45					5 24	4 33	
Tulsa	" Ar					6 03									1 45					♦ 5 34		
	" Lv					6 20									2 25					6 49	5 33	
PONCA CITY	" Lv																				* 6 00	
Oklahoma City	" Ar					7 20									2 20							
	" Lv					8 00															6 20	
MUSKOGEE	" Lv																				6 30	
FT. SMITH	" Lv																					
TEXARKANA	" Ar																				7 46	
Fort Worth ¶	" Lv																					
	" Ar					9 16									3 35					7 14		
Dallas	" Lv																			7 35		
	" Ar																			8 34		
Fort Worth ¶	" Lv																					
	" Ar																					
SHREVEPORT	" Lv																					
WACO	" Lv																					
New Orleans	" Ar																					
	" Lv																					
Houston	" Ar																					
	" Lv																					
GALVESTON	" Ar																					
AUSTIN, TEX.	" Lv																					
San Antonio	" Ar																					
	" Lv																					
LAREDO	" Ar																					
CORPUS CHRISTI	" Ar																					
	" Lv																					
BROWNSVILLE	(CST) Ar																					

Monday and Friday only — To Latin America See Page 14 — From Denver See Page 6 — Thursday and Saturday only — To Latin America See Page 14 — From Amarillo See Page 6

Convair 39 — From Amarillo See Page 6 — Convair 355 — Daily Except Saturday

FOR EXPLANATION OF REFERENCE MARKS AND SYMBOLS SEE PAGE 8. ALL FLIGHTS DAILY UNLESS OTHERWISE INDICATED.

DOMESTIC SOUTHBOUND SCHEDULES

READ DOWN — ARRIVALS AND DEPARTURES ARE SHOWN IN LOCAL TIME AS OBSERVED BY EACH CITY — EFFECTIVE APRIL 25, 1954

EQUIPMENT: FLIGHT NUMBERS:		Convair 57	DC-6 55	S/F 953	Convair 968	DC-3 157	Convair 357	Convair 397	DC-3 103	DC-6 61	Convair 365	DC-3 106	DC-3 109	DC-3 145	Convair 375	Convair 41	Convair 319
		PM	PM	PM	PM	AM	PM	PM	PM	PM	PM	PM	PM	PM	PM	PM	PM
MINOT	(CST) Lv											3 25					
BISMARCK	" Lv											4 21					
FARGO	" Lv																
ABERDEEN	" Lv								1 30			5 26					
Minneapolis-St. Paul	" Ar					10 40	1 30	2 30					4 25	4 30	* 6 15		8 15
	" Lv								2 30			5 54	5 48				
WATERTOWN	" Lv												6 18				
HURON	" Ar								2 57				6 33				
	" Lv								3 22				♦ 7 01				9 17
MITCHELL	" Lv								3 32			To Twin Cities See Page 6					9 29
BROOKINGS	" Lv								4 24				7 32				10 10
SIOUX FALLS	" Ar					12 00							7 42				
	" Lv					♦12 10							8 34				
SIOUX CITY	" Lv					1 02											
OWATONNA ♀	" Lv						2 11								* 6 56		
ROCHESTER	" Lv																
AUSTIN, MINN.	" Lv						3 00								7 46		
MASON CITY	" Lv																
WATERLOO	(CST) Lv																
Chicago #	(CDT) Ar																
	Lv		♦ 3 25							* 6 00						8 30	
MOLINE	(CST) Lv																
BURLINGTON	" Lv																
Des Moines	" Ar						3 35							5 59	8 21		
	" Lv						3 50							♦ 6 14	8 36		
OTTUMWA	(CST) Lv																
QUINCY #	(CDT) Lv				From Denver See Page 6												
NORFOLK	(CST) Lv					1 36							9 10				
Omaha	" Ar					2 17		3 59	5 00				9 25				
	" Lv					2 32		4 25	5 15				9 57				
LINCOLN	" Lv					3 27							11 04				
ST. JOSEPH	" Ar					3 52	4 46	5 19	6 21					8 49	9 32		11 49
Kansas City	(CST) Lv			3 05		4 15	5 05	* 5 50								9 40	
St. Louis #	(CDT) Ar			5 10		5 20		6 55	DC-3 63							10 00	
	Lv			5 35		♦ 6 04	6 16	7 10								11 05	
TOPEKA	(CST) Lv				To Atlanta St. Petersburg and Miami See Page 6	♦ 6 19	* 6 31		PM		From Denver See Page 6					11 20	
Wichita	" Ar							8 03				7 10				12 13	
	" Lv					7 14		8 18				7 25				12 28	
JOPLIN	" Lv						7 47										
Tulsa	" Ar							9 18	9 35			8 25				1 28	
	" Lv					8 40				8 20		8 50					
PONCA CITY	" Lv					10 24				8 50							
Oklahoma City	" Ar		* 5 50						10 57			10 04					
	" Lv		* 6 15						11 32	10 00							
MUSKOGEE	" Lv																
FT. SMITH	" Lv																
TEXARKANA	" Ar																
Fort Worth ¶	" Lv																
	" Ar		7 24														
Dallas	" Lv		7 59														
	" Ar		♦ 8 15														
Fort Worth ¶	" Lv																
	" Ar		♦ 9 15														
SHREVEPORT	" Lv																
WACO	" Lv																
New Orleans	" Ar																
	" Lv																
Houston	" Ar																
	" Lv																
GALVESTON	" Ar																
AUSTIN, TEX.	" Lv																
San Antonio	" Ar																
	" Lv																
LAREDO	" Ar																
CORPUS CHRISTI	" Ar																
	" Lv																
BROWNSVILLE	(CST) Ar																

Connects Flight 51 at Houston

FOR EXPLANATION OF REFERENCE MARKS AND SYMBOLS SEE PAGE 8. ALL FLIGHTS DAILY UNLESS OTHERWISE INDICATED.

Map shows only service scheduled on this page

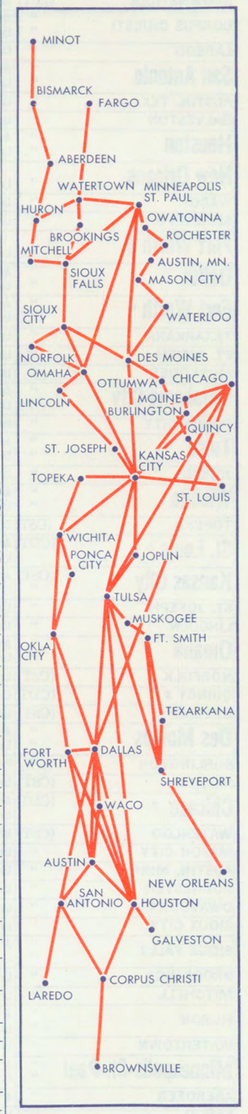

Complete system map appears on Page 1

DOMESTIC NORTHBOUND SCHEDULES

READ DOWN — ARRIVALS AND DEPARTURES ARE SHOWN IN LOCAL TIME AS OBSERVED BY EACH CITY — EFFECTIVE APRIL 25, 1954

EQUIPMENT: FLIGHT NUMBERS:	DC-3 102	DC-3 116	DC-3 105	Convair 376	Convair 318	DC-3 140	DC-3 22	Convair 320	Convair 28	DC-6 20	Convair 324	DC-3 104	S/F 954	Convair 392	DC-3 152	DC-3 26	Convair 34	DC-6 30	Convair 32	DC-6 600	DC-6 400
	AM	AM	AM	AM	AM	AM	AM	AM	AM	AM	AM	PM	PM	AM	AM	AM	AM	AM	AM	AM	AM
BROWNSVILLE (CST) Lv																					
CORPUS CHRISTI " Ar / " Lv																			◊ 8 45 / ◊ 9 45	From Latin America See Page 15	From Latin America See Page 15
LAREDO " Lv																			10 05		
San Antonio " Ar / " Lv									6 50 / ♦ 7 34	* 7 30	6 10 / 7 06 / ♦ 7 30						10 40	◊10 00 / ◊10 20 / 10 40	10 49	10 10 / 10 30	10 25 / 10 45
AUSTIN, TEX. " Lv																					
GALVESTON " Lv																					
Houston " Ar / " Lv								Daily Except Saturday and Sunday / ♦ 7 00						9 25 / 10 31		♦ 7 15 / 9 14					
New Orleans " Lv																					
WACO " Lv																					
SHREVEPORT " Lv																					
Fort Worth ¶ " Ar / " Lv								8 12	8 30 / 9 00	8 35 / 9 05	8 40 / 9 10			11 02 / *11 30		9 50 / 10 56 / 11 31	11 51 / 12 20	11 50 / *12 15	11 45 / *12 25	11 40	11 55
Dallas " Ar / " Lv							♦ 6 35		9 15 / 9 25								12 35 / *12 45				
Fort Worth ¶ " Ar / " Lv																					
TEXARKANA " Lv																					
FT. SMITH " Lv																					
MUSKOGEE " Lv																					
Oklahoma City " Ar / " Lv							7 47 / 7 57		To Amarillo See Page 7		10 08 / 10 23		From Miami, St. Petersburg and Atlanta See Page 7	12 43 / 12 58	From Memphis See Page 7	To Amarillo See Page 7	To Denver See Page 7		1 23 / 1 38	Monday Wednesday and Friday only	Thursday only
PONCA CITY " Lv							8 47				To Denver See Page 7		1 27 / 1 50		1 04						
Tulsa " Ar / " Lv													2 05	2 05 / 2 30	2 01 / 2 20				2 28 / 2 43		
JOPLIN " Lv							9 17 / 9 27														
Wichita " Ar / " Lv							10 34							3 21 / 3 40					3 38 / 3 58		
TOPEKA (CST) Lv															3 30 / 3 45						
St. Louis # (CDT) Ar / Lv						9 00	11 01 / ♦11 20			11 00 / *11 20		12 15	♦12 45 / 1 42								
Kansas City (CST) Ar / " Lv	6 45	♦ 7 15		♦ 8 00	8 40								2 09 / 2 24								
ST. JOSEPH " Lv	♦ 7 15												3 10								
LINCOLN " Lv		8 27																			
Omaha " Ar / " Lv	8 05 / 8 20	8 54 / 9 09			9 31 / 9 50								3 54 / 4 31 / 4 41								
NORFOLK (CST) Lv																					
QUINCY # (CDT) Lv						9 47															
OTTUMWA (CST) Lv						9 36															
Des Moines " Ar / " Lv				♦ 8 54 / 9 10		10 08 / 10 23															
BURLINGTON " Lv							12 48														
MOLINE (CST) Lv							1 30														
Chicago # (CDT) Ar / Lv							3 30			2 00								4 25	6 48		
WATERLOO (CST) Lv				♦ 9 58											4 37						
MASON CITY " Lv						11 16									5 12						
AUSTIN, MINN. " Lv						♦12 00									5 38						
ROCHESTER " Lv				♦ 10 43		12 27									♦ 6 07						
OWATONNA ♀ " Lv																					
SIOUX CITY " Lv	9 11																				
SIOUX FALLS " Ar / " Lv	9 48 / 9 58	10 15 / 10 25	From Twin Cities See Page 8		10 45 / 10 55																
BROOKINGS " Lv	10 28																				
MITCHELL " Lv		11 01																			
HURON " Ar / " Lv		11 24 / 11 39	11 58																		
WATERTOWN " Lv	10 55	♦12 14																			
Minneapolis-St. Paul " Ar / " Lv		1 24		11 10	11 54	12 51							5 55	5 00	6 41						
ABERDEEN " Ar			♦12 38																		
FARGO " Lv	11 50		1 57																		
BISMARCK " Lv			2 43																		
MINOT (CST) Ar																					
	AM	PM	PM	AM	AM	PM	PM	AM	AM	PM	AM	PM	PM	AM	AM	PM	PM	PM	PM	AM	AM

FOR EXPLANATION OF REFERENCE MARKS AND SYMBOLS SEE PAGE 8. ALL FLIGHTS DAILY UNLESS OTHERWISE INDICATED.

DOMESTIC NORTHBOUND SCHEDULES

READ DOWN — ARRIVALS AND DEPARTURES ARE SHOWN IN LOCAL TIME AS OBSERVED BY EACH CITY — EFFECTIVE APRIL 25, 1954

EQUIPMENT: FLIGHT NUMBERS:	DC-3 138	DC-3 158	Convair 300	Convair 44	DC-3 48	Convair 40	DC-3 42	Convair 396	Convair 54	DC-6 50	Convair 58	Convair 350	Convair 250	DC-3 98	DC-6 78	Convair 60
	PM	AM	PM	PM	PM	PM	PM	PM	PM	PM	PM	PM	PM	PM	PM	PM
BROWNSVILLE (CST) Lv					♦12 25											
CORPUS CHRISTI " Ar / " Lv					1 25 / 1 40	1 45					◊ 4 15			♦ 5 45		
LAREDO " Lv					2 40		♦12 35				◊ 5 15		Friday Only			
San Antonio " Ar / " Lv					2 55		1 38 / 1 48		4 50		5 30					10 00
AUSTIN, TEX. " Lv					3 38		2 31		5 34							10 44
GALVESTON " Lv						2 41										
Houston " Ar / " Lv				4 00		2 55		4 25		5 25			7 15	7 00	9 00	11 25
New Orleans " Lv		♦11 20			4 27						* 6 15					11 56
WACO " Lv											7 49					12 06
SHREVEPORT " Lv		1 14					3 41 / 3 51									
Fort Worth ¶ " Ar / " Lv				5 12 / 5 40	5 05	4 07 / 4 35	4 06		6 30 / 7 05	* 6 35 / * 7 00	* 6 41 / * 7 15		8 27	10 10		12 21 / 1 05
Dallas " Ar / " Lv				5 55 / * 6 10					7 20 / * 7 35							
Fort Worth ¶ " Ar / " Lv																
TEXARKANA " Lv		2 40														2 03
FT. SMITH " Lv				To Amarillo See Page 7												2 18
MUSKOGEE " Lv						5 33 / * 5 48			To Denver See Page 7		8 13 / 8 28					
Oklahoma City " Ar / " Lv		3 25 / 3 40						6 25 / * 6 40		8 05 / 8 20		9 08 / 9 23				3 08 / 3 23
PONCA CITY " Lv																
Tulsa " Ar / " Lv		4 29			Convair 963	6 38 / 6 53			DC-3 144		9 18 / 9 33					
JOPLIN " Lv					PM				PM							4 18 / 4 40
Wichita " Ar / " Lv	4 35				* 7 15				8 20		10 28 / 10 50	10 30				
TOPEKA (CST) Lv	5 10 / 5 25	5 26 / 5 45	5 00		7 26 / 7 50	7 48 / 8 10		7 47 / 8 15								
St. Louis (CDT) Ar / Lv	♦ 5 55				To Colorado Springs and Denver See Page 7						11 41 / 11 56					7 30
KANSAS CITY (CST) Ar / " Lv	6 52	♦ 6 51	* 5 51 / * 6 10													
ST. JOSEPH " Lv																
LINCOLN " Lv																
Omaha " Ar / " Lv	7 19 / 7 34					11 00		9 09 / 9 24	9 05 / 9 30	11 40						
NORFOLK (CST) Lv																
QUINCY (CDT) Lv																
OTTUMWA (CST) Lv																
Des Moines " Ar / " Lv								10 12 / 10 57								
BURLINGTON " Lv																
MOLINE (CST) Lv																
Chicago (CDT) Ar / Lv									r10 31		12 35 / 1 05 / 1 15					
WATERLOO (CST) Lv																
MASON CITY " Lv																
AUSTIN, MINN. " Lv																
ROCHESTER " Lv																
OWATONNA ♀ " Lv																
SIOUX CITY " Lv	8 25															
SIOUX FALLS " Ar / " Lv	9 02 / 9 12															
BROOKINGS " Lv																
MITCHELL " Lv																
HURON " Ar / " Lv																
WATERTOWN " Lv																
Minneapolis-St. Paul " Ar / " Lv	10 26	7 30						11 24		11 40	2 14					
ABERDEEN " Ar																
FARGO " Lv																
BISMARCK " Lv																
MINOT (CST) Ar																
	PM	PM	PM	PM	PM	PM	PM	PM	PM	PM	AM	PM	PM	PM	PM	AM

FOR EXPLANATION OF REFERENCE MARKS AND SYMBOLS SEE PAGE 8. ALL FLIGHTS DAILY UNLESS OTHERWISE INDICATED.

Map shows only service scheduled on this page

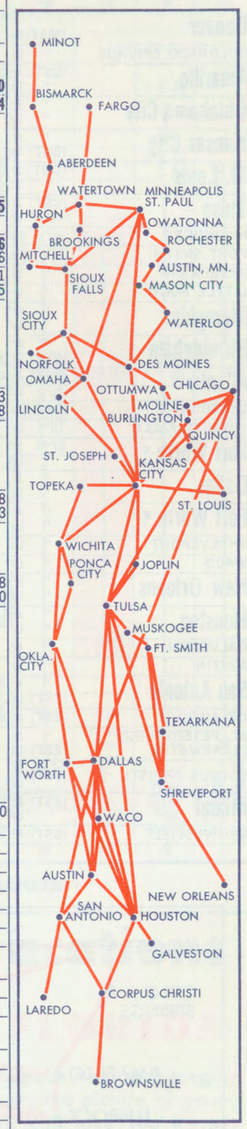

Complete system map appears on Page 1

DOMESTIC SOUTH AND EASTBOUND SCHEDULES

COLORADO — OKLAHOMA — TEXAS — ARKANSAS — LOUISIANA — FLORIDA

READ DOWN — ARRIVALS AND DEPARTURES ARE SHOWN IN LOCAL TIME AS OBSERVED BY EACH CITY — EFFECTIVE APRIL 25, 1954

EQUIPMENT: FLIGHT NUMBERS:	Convair 325	DC-3 15	Convair 351	Convair *901	Convair 39	Convair 35	DC-6 31	Convair 51	Convair 53	Convair ‡968	S/F *953	Convair 57	DC-3 67	Convair 365	DC-6 61	DC-3 63
	AM	AM	PM	AM	AM	PM	PM	PM	PM	PM	PM	PM	PM	PM	PM	PM
Denver (MST) Lv	3 25			♦ 7 45			From Chicago See Page 2	From Chicago See Page 3		* 12 40		12 50		* 3 45		
COLORADO SPRINGS " Lv	↓			8 25								1 30				
Amarillo (CST) Ar	6 10			10 46								3 51	4 45			
" Lv	6 30			11 05	11 10				2 45		3 05	4 15	♦ 6 25	7 10		
Oklahoma City " Ar				12 12			12 30	4 18		4 00			6 10	7 25		
" Lv			From Twin Cities See Page 2	*12 30			*12 45	4 33		4 20	5 10					
Kansas City " Ar										6 27	* 5 35		7 11			
(CST) Lv													7 26			
St. Louis (CDT) Ar													7 55			
Lv													8 35			
Tulsa (CST) Ar			1 21	↙ 1 08									9 38			
" Lv			1 36	1 23									10 29			
MUSKOGEE " Lv				2 11												
FORT SMITH " Lv				3 20												
TEXARKANA " Lv				4 03						DC-6 55					From Chicago See Page 3	
LITTLE ROCK " Lv				4 35												
Memphis " Ar				* 5 38						PM						
" Lv				* 5 53												
Birmingham " Ar				7 38						From Chicago See Page 3						
(CST) Lv				8 21												
Atlanta (EST) Ar					* 12 01				3 36		7 49					
Lv					1 17				4 52		8 33					
LUBBOCK (CST) Lv	♦ 7 21							5 33								
WICHITA FALLS " Lv	8 37							*6 00								
Fort Worth ¶ " Ar	9 15				1 58		1 45		5 33	5 45		5 50		8 25	8 20	9 35
" Lv	9 30				2 30	2 20	2 25		6 05	* 6 10		* 6 15		8 50	8 50	
Dallas " Ar	9 45	9 25			2 45				6 20							
" Lv	10 05	9 40			2 55				*6 30							
SHREVEPORT " Lv		9 50	3 15					7 14		7 20		7 24		10 04		10 57
WACO " Lv	10 51		4 39		4 04	3 36	3 35	7 35	7 46		10 35	7 59			10 00	11 32
New Orleans " Ar					4 39	♦ 4 00					10 53	♦ 8 15				
" Lv	11 49															
Houston " Ar				10 17				8 34			12 01	♦ 9 15				
" Lv						♦ 5 00										
GALVESTON " Ar																
AUSTIN " Lv		11 12		11 41												
San Antonio " Ar		11 47														
(CST) Lv																
ORLANDO (EST) Ar																
ST. PETERSBURG/ CLEARWATER " Ar																
(EST) Lv																
CORPUS CHRISTI (CST) Ar																
Lv																
Miami (EST) Ar																
Lv																
BROWNSVILLE (CST) Ar																
	AM	AM	PM	PM	PM	PM	PM	PM	PM	PM	AM	AM	PM	PM	PM	PM

FOR EXPLANATION OF REFERENCE MARKS AND SYMBOLS SEE PAGE 8. ALL FLIGHTS DAILY UNLESS OTHERWISE INDICATED.

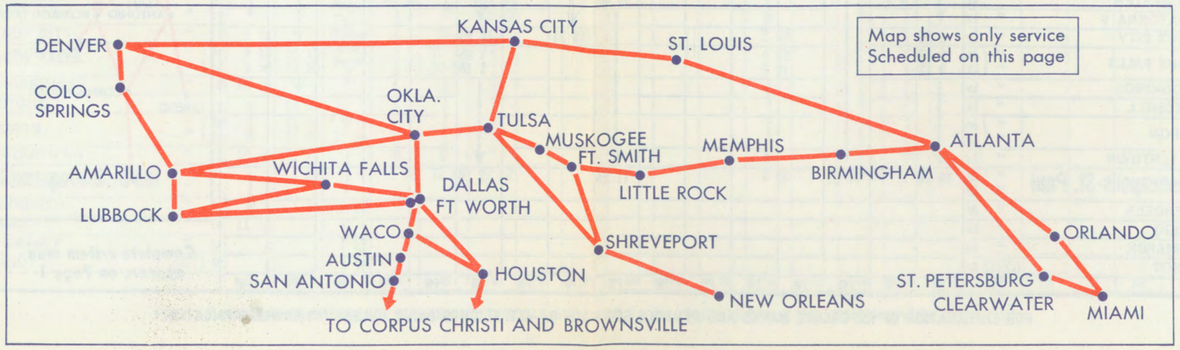

DOMESTIC NORTH AND WESTBOUND SCHEDULES

FLORIDA — LOUISIANA — ARKANSAS — TEXAS — OKLAHOMA — COLORADO

READ DOWN — ARRIVALS AND DEPARTURES ARE SHOWN IN LOCAL TIME AS OBSERVED BY EACH CITY — EFFECTIVE APRIL 25, 1954

EQUIPMENT: FLIGHT NUMBERS:	Convair 324	DC-6 20	Convair 28	Convair 32	DC-6 30	Convair 34	DC-3 26	DC-3 152	S/F *954	DC-3 158	Convair *902	DC-3 48	Convair 44	DC-6 50	Convair 58	Convair 54
	AM	AM	AM	AM	AM	AM	AM	AM	AM	AM	AM	PM	PM	PM	PM	PM
BROWNSVILLE (CST) Lv												♦ 12 25				
Miami (EST) Ar									♦ 7 00			1 25				
Lv									↓		8 00	1 40			◊ 4 15	
CORPUS CHRISTI (CST) Ar	6 10			◊ 8 45					8 08		↓	2 40			↓	
Lv	↓	* 7 30	6 50	↓		10 40			8 30		9 27	2 55			◊ 5 15	
ST. PETERSBURG (EST) Ar			♦ 7 34	◊ 9 45					↓		↓	3 38	4 00	5 25	5 30	4 50
CLEARWATER Lv				10 05					10 36		11 23	↓	↓	↓	↓	5 34
ORLANDO (EST) Lv				10 49	◊ 10 00				*10 52		11 50	4 27	5 12	6 35	6 41	6 30
San Antonio (CST) Ar					◊ 10 20	10 40				11 20	11 41	5 05	5 40	* 7 00	* 7 15	7 05
" Lv					10 40	↓	♦ 7 15			↓	*11 57	↘	* 6 10	↓	↓	* 7 20
AUSTIN " Lv					↓		↓			1 14	1 08		7 02			↓
GALVESTON " Ar							9 14			↓	1 30		8 15			9 15
HOUSTON " Ar	7 06						↓				2 35					
" Lv	♦ 7 30							8 25			↓	Convair ‡963				
New Orleans " Ar	↓							9 36		2 40	3 36	PM				
" Lv								↓		↓	↓					
Houston " Ar	8 42	8 35	8 30	11 45	11 50	11 51	9 50	10 45	10 36	3 25	4 13	7 15		8 05		
" Lv	9 10	9 05	9 00	*12 25	* 12 15	12 20	10 56	11 20	*10 52	3 40	4 28	7 26		8 20		
Fort Worth ¶ " Ar			9 15			12 35	11 31	11 44			↓	7 50				
" Lv		To Chicago See Page 4	9 25		To Chicago See Page 4	*12 45	11 55	*12 15		To Kansas City See Page 5	5 09	↓		To Chicago See Page 5		
WICHITA FALLS " Lv			10 17			1 37	♦ 12 10	To Kansas City See Page 4			5 24					
Dallas (CST) Ar			11 30	1 23		2 41	1 00		1 27		6 35	9 40			8 13	9 53
" Lv				1 38		3 00	1 10		1 50		6 55		8 53		8 28	10 13
Atlanta (EST) Ar				To Chicago See Page 4		3 42	2 40		2 05		7 37	10 08			To Twin Cities See Page 5	10 55
Lv						4 10					8 05					11 23
Birmingham " Ar																
" Lv																
Memphis " Ar																
" Lv																
LITTLE ROCK " Lv																
TEXARKANA " Lv																
FORT SMITH " Lv																
MUSKOGEE " Lv																
Tulsa " Ar																
(CST) Lv																
St. Louis (CDT) Ar																
Lv																
Kansas City (CST) Ar																
" Lv																
Oklahoma City " Ar	10 08															
" Lv	10 23															
Amarillo " Ar																
(CST) Lv																
COLORADO SPRINGS (MST) Lv																
Denver (MST) Ar	11 58															
	AM	AM	PM	PM	PM	PM	PM	PM	PM	PM	PM	PM	PM	PM	PM	PM

FOR EXPLANATION OF REFERENCE MARKS AND SYMBOLS SEE PAGE 8. ALL FLIGHTS DAILY UNLESS OTHERWISE INDICATED.

Your choice of Mountain or Seaside vacations

Cool COLORADO

There's fun for the whole family in Colorado—dude ranches, trout fishing, mountain trails to ride or hike, breath-taking scenery everywhere. Fast, frequent Braniff flights to Colorado Springs and Denver will add days to your playtime. Braniff's family half-fare plan will help you have the most fun for the least cost.



Fabulous FLORIDA

The sun-drenched beach, palm trees and magic tropic nights—maybe that's the picture of your dream vacation. Braniff can take you there, too, in a few hours. Braniff operates interchange flights with Eastern Airlines to St. Petersburg, Clearwater, Orlando and Miami. It's through service, one ticket, same airplane all the way.

KANSAS CITY — MINNEAPOLIS - ST. PAUL — MINOT
CHICAGO — ROCKFORD — SIOUX CITY • KANSAS CITY — FARGO

READ DOWN — **SOUTH AND EASTBOUND** — **NORTH AND WESTBOUND** — READ UP

DC-3 109	DC-3 106	DC-3 103	Convair 357	DC-3 164	DC-3 168	DC-3 162	DC-3 160	DC-3 166	DC-3 141	EQUIPMENT / FLIGHT NUMBERS	DC-3 102	DC-3 105	DC-3 116	DC-3 161	DC-3 140	DC-3 165	DC-3 167	DC-3 163	DC-3 169	Convair 396
PM	PM	PM	PM	PM	PM	PM	PM	AM	PM		AM	PM	PM	PM	PM	PM	PM	PM	PM	PM
	3 25									Lv MINOT (CST) Ar		2 43								
	↓	1 30								Lv FARGO " Ar	11 50	↑								
	4 21	↓								Lv BISMARCK-MANDAN " Lv	↑	1 57								
	5 26									Lv ABERDEEN " Lv		◊12 43								
	5 59									Ar HURON " Lv		11 58								
	6 14									Lv HURON " Lv		11 43								
	◊ 6 49									Lv WATERTOWN " Lv		11 13								
	7 59									Ar Lv **Minneapolis-St. Paul** " Lv Ar		9 50								
4 25			1 30						◊ 6 40	Lv WATERTOWN " Lv	10 55		1 24		12 51					11 24
5 48	↓	2 30	↓						↓	Lv BROOKINGS " Lv	10 28	↑	◊12 14		↑					↑
↓		2 57								Ar HURON " Lv	↑		11 39							
6 18		↓								Lv HURON " Ar			11 24							
6 33										Lv MITCHELL " Lv			11 01							
◊ 7 01				Connects Flight 152 at Waterloo See Page 8						Lv SIOUX FALLS " Lv	9 58		10 25			Connects Flight 357 at Waterloo See South Bound				
7 42		3 32	2 11			1 10	◊ 7 15		7 10	Lv OWATONNA♀ " Lv					12 27					10 57
↓		↓	↓			2 03	8 08		7 35	Lv ROCHESTER " Lv	↑				◊12 00					↑
						2 37	8 42		7 59	Lv AUSTIN, MINN. " Lv	9 11			12 05	↑			10 55		10 12
8 19		4 09	3 00	4 50		3 22	9 25		↓	Ar Lv **Sioux City** " Ar Lv	8 56			11 15	11 16			10 05		↑
8 34		4 24	↓	◊ 5 33		4 05	↓			Lv FORT DODGE " Lv	↑			10 41	↑	r 2 41		9 31		
↓		↓		↓		↓	10 19			Lv MASON CITY " Lv				10 06		2 01		8 56		
				7 20		5 52	◊12 00	◊ 7 45		Lv WATERLOO " Lv				↑		↑		↑		
			3 35	7 55	◊ 6 30	6 27	12 35	8 20	9 47	Lv DUBUQUE " Lv				9 05		2 17	r 6 07	8 17	r 8 22	
			3 50		7 05				10 02	Lv CLINTON (CST) Lv				9 27		1 30	5 30	7 30	7 45	
9 10		5 00							To St. Louis See Page 2	Ar **Chicago** # " Lv				8 35						9 24
9 25		5 15								Ar **Des Moines** (CST) Lv					10 23					9 09
9 57										Ar **Omaha** " Lv	8 20		9 09		10 08					
↓										Lv LINCOLN " Ar	8 05		8 54							
11 04		6 21	4 46							Lv ST. JOSEPH " Lv	↑		8 27		From St. Louis See Page 4					8 15
PM	PM	PM	PM	PM	PM	PM	PM	AM	AM	Ar **Kansas City** " (CST) Lv	◊ 7 15		↑							
											6 45		◊ 7 15							
											AM	AM	AM	AM	AM	PM	PM	PM	PM	PM

ARRIVALS AND DEPARTURES ARE SHOWN IN LOCAL TIME AS OBSERVED BY EACH CITY

EXPLANATION OF REFERENCE MARKS AND SYMBOLS

*— Complimentary Meal
◊— Snack Service
AM— Light Face Type
PM— Bold Face Type
Ar— Arrive
Lv— Leave
r— Arrival Time
S/F— Silver Falcon

CDT— Central Daylight Saving Time
CST— Central Standard Time
EST— Eastern Standard Time
MST— Mountain Standard Time
#— City Observes Daylight Saving Time
♀— The cities of Faribault and Waseca are served through the Owatonna airport.
+— Braniff and Eastern through service.
‡— Braniff and Continental through service.

¶—Limousine service is available between Love Field, Dallas, and downtown Ft. Worth on the hour and half-hour at the charge of $2.00 including tax. This service is operated by an independent operator not under the control of Braniff Airways.

◊—The San Antonio-Brownsville portion of Flight 23, the Houston-Galveston portion of Flight 25, the Galveston-Houston portion of Flight 30, the Corpus Christi-San Antonio portion of Flight 32, the San Antonio-Corpus Christi portion of Flight 35, the San Antonio-Corpus Christi portion of Flight 57, the Corpus Christi-San Antonio portion of Flight 58, and the Houston-Corpus Christi portion of Flight 395 operate with DC-3 equipment.



next time business calls, call Braniff

Business bound, fly Braniff and enjoy the fine friendly service, the time-saving and money saving advantages of taking to the air. You'll appreciate the skill behind each Braniff pilot and crew—and have confidence in a remarkable 15 year safety record. Yes, for speedy, reliable service, fly Braniff.



reliability

means safety and on-time service

Getting you there happily, safely and ON TIME is our primary purpose in life. How are we doing? Let's look at the record.

Each month more than 100,000 Braniff passengers arrive at their destinations ON TIME — within 15 minutes of the time published in official schedules. That's close to 90% and one of the best reliability ratings in the entire airline industry.

Safety? Again, let's look at the record. Braniff has operated for 15 years with perfect safety . . . has flown three billion passengers miles without a single passenger or crew fatality . . . has received 20 national and international safety awards.



for reliability — fly

BRANIFF *International* AIRWAYS

Domestic Fares

BUY ROUND TRIP — 10% DISCOUNT ON RETURN TICKET — BUY ROUND TRIP

APRIL 25, 1954

AND ↓ BETWEEN →	Amarillo	Austin Texas	Chicago	Corpus Christi	Dallas Ft. Worth	Denver	Des Moines	Houston	Kansas City	Little Rock	Lincoln	Lubbock	Memphis	Minneapolis St. Paul	New Orleans	Okla. City	Omaha	Rochester Minn.	St. Louis	San Antonio	Sioux City	Tulsa	Wichita	Wichita Falls
ABERDEEN, S. D.	$66.05	$80.80		$90.95	$68.50		$29.00	$78.55	$35.00		$27.60			$15.85	$80.95	$57.40	$24.15	$20.10	$46.95	$83.20	$18.65	$49.55	$47.70	
AMARILLO, TEX.		34.10	$56.20	45.20	21.80	$25.30	42.80	37.70	31.05	$38.05	42.75	$ 7.40	$47.10	60.50	53.30	14.90	42.25	56.30		36.80	48.25	22.75	19.35	$13.50
AUSTIN, MINN. (1)	54.30	69.05	23.80	79.20	56.75		11.50	66.80	23.25		24.25			7.00	69.15	45.65	20.80	2.75	29.45	71.45	15.30	37.80	35.95	
AUSTIN, TEX.	34.10		68.60	12.90	12.30	58.20	58.05	10.00	46.30		57.50	27.10		75.25		24.40	57.50	71.05	53.05	4.50	63.00	31.25	34.10	20.60
BISMARCK, N. D.	76.65	91.40		101.55	79.10		39.60	89.15	45.60		38.20			27.45	91.55	68.00	34.75	30.70	57.55	93.80	29.25	60.15	58.30	
BROOKINGS, S. D.	58.05	72.80	41.00	82.95	60.50		20.65	70.55	27.00		19.25			14.45	73.80	49.40	15.80	18.70	38.60	75.20	10.30	41.55	39.70	
BROWNSVILLE, TEX.	54.20	21.90	88.00	9.00	33.10	76.90	76.20	20.40	64.45		75.65	47.50		93.40		44.20	75.65	89.20	71.40	17.40	81.15	50.65	53.90	41.40
BURLINGTON, IOWA	44.55	59.80	13.40	69.95	47.50			57.55	13.50						60.80	35.90				62.20		28.55	26.20	
CHICAGO, ILL.	56.20	68.60		79.40	56.30		20.35	67.60	26.15			63.20				45.20		19.00		71.00	31.20	38.35	37.85	
CLINTON, IOWA	57.65	72.40	11.15	82.55	60.10		14.85	70.15	26.60		31.80			19.45	72.50	49.00	28.35	15.20	32.80	74.80	22.85	41.15	39.30	
COLORADO SPRINGS, COLO.	20.80	54.90		64.00	42.60	5.00		57.70		50.30		28.20	59.35		73.30	34.70				55.60		34.70		34.30
CORPUS CHRISTI, TEX.	45.20	12.90	79.40		24.10	67.90	68.20	12.40	56.45		67.65	38.50		85.40		35.20	67.65	81.20	64.45	8.40	73.15	42.05	44.90	32.40
DALLAS, TEX.	21.80	12.30	56.30	24.10		47.10	45.75	15.90	34.00		45.20	18.80		62.95		12.10	45.20	58.75	40.75	15.70	50.70	18.95	21.80	8.30
DENVER, COLO.	25.30	58.20		67.90	47.10			61.60		53.35		32.70	62.40		76.35	37.75				59.50		37.75		38.80
DES MOINES, IOWA	42.80	58.05	20.35	68.20	45.75			55.80	12.25					17.75	58.15	34.65		13.50	18.45	60.45	10.85	26.80	24.95	
DUBUQUE, IOWA	55.65	70.40	12.20	80.55	58.10		12.85	68.15	24.60		29.80			17.45	70.50	47.00	26.35	13.20	30.80	72.80	20.85	39.15	37.30	
FARGO, N. D.	71.00	85.75		95.90	73.45		34.95	83.50	39.95		33.55			20.00	85.90	62.35	30.10		52.90	88.15	24.80	54.50	52.65	
FT. DODGE, IOWA			24.85				13.30		25.05		17.65			13.85			14.20	9.60			8.20			
FT. SMITH, ARK.	29.65		44.55		26.15	44.95	33.45		21.70	8.40	32.90	35.60	17.45	50.65	31.40	14.75	32.90	46.45	28.50		38.40	7.20		
FT. WORTH, TEX.	21.80	12.30	56.30	24.10	3.50	47.10	45.75	15.90	34.00		45.20	18.80		62.95		12.10	45.20	58.75	40.75	15.70	50.70	18.95	21.80	8.30
GALVESTON, TEX.	38.70	12.25	69.85	13.40	16.90	62.60	58.05	2.50	46.30		57.50	35.70		75.25		29.00	57.50	71.05	54.30	15.10	63.00	32.50	38.70	25.20
HOUSTON, TEX.	37.70	10.00	67.60	12.40	15.90	61.60	55.80		44.05		55.25	34.70		73.00		28.00	55.25	68.80	52.05	12.85	60.75	30.25	37.70	24.20
HURON, S. D.	60.50	75.25		85.40	62.95		24.45	73.00	29.45		23.05			14.45	75.40	51.85	19.60	18.70	42.40	77.65	14.10	44.00	42.15	
JOPLIN, MO.	29.05	37.55	32.05	48.35	25.25	45.05	21.45	36.55	9.70	20.90	20.90	35.10		38.65	42.90	14.15	20.90	34.45	16.50	39.95	26.40	7.30		
KANSAS CITY, MO.	31.05	46.30	26.15	56.45	34.00		12.25	44.05			11.70			29.45	47.30	22.40	11.70	25.25	15.15	48.70	17.20	15.05	12.70	
LAREDO, TEX.	46.60	14.30	80.80		25.50	69.30	70.25	22.65	58.50		69.70	39.90		87.45		36.60	69.70	83.25	65.25	9.80	75.20	43.45	46.30	33.80
LITTLE ROCK, ARK.	38.05					53.35						39.20	9.05			23.15						15.60		
LINCOLN, NEB.	42.75	57.50		67.65	45.20			55.25	11.70					24.75	58.50	34.10	4.45	25.75	25.75	59.90	9.45	26.25	24.40	
LUBBOCK, TEX.	7.40	27.10	63.20	38.50	18.80	32.70		34.70	38.05	39.40			47.45			21.55			51.20	30.10		28.40		15.40
MASON CITY, IOWA	51.60	66.35	21.10	76.50	54.05		8.80	64.10	20.55		21.55			9.45	66.45	42.95	18.10	5.20	26.75	68.75	12.60	35.10	33.25	
MEMPHIS, TENN.	47.10					62.40				9.05		47.45				32.20						24.65		
MINNEAPOLIS, MINN.	60.50	75.25		85.40	62.95		17.75	73.00	29.45		24.75				75.40	51.85	21.30	5.25	35.70	77.65	19.55	44.00	42.15	
MINOT, N. D.	83.75	98.50		108.65	86.20		46.70	96.25	52.70		45.30			33.05	98.65	75.10	41.85	37.30	64.65	100.90	36.35	67.25	65.40	
MITCHELL, S. D.	58.30	73.05	41.25	83.20	60.75		20.90	70.80	27.25		19.50			14.45	74.05	49.65	16.05	18.70	38.85	75.45	10.55	41.80	39.95	
MOLINE, ILL.	47.95	63.20	10.00	73.35	50.90			60.95	16.90							39.30				65.60		31.95	29.60	
MUSKOGEE, OKLA.	25.65		41.55		22.15	40.95	30.00		18.25	12.40	29.45	31.60	21.45	47.20	35.40	10.75	29.45	43.00	26.00		34.95	3.20		
NEW ORLEANS, LA.	53.30					76.35	58.15		47.30		58.50			75.40		43.60	58.50	71.15	56.05		64.00	38.60		
NORFOLK, NEB.	48.25	63.00	34.90	73.15	50.70		15.05	60.75	17.20		9.45			21.30	64.00	39.60	6.00	21.50	28.80	65.40	4.70	31.75	29.90	
OKLAHOMA CITY, OKLA.	14.90	24.40	45.20	35.20	12.10	37.75	34.65	28.00	22.40	23.15	34.10	21.55	32.20	51.85	43.60		34.10	47.65	29.65	26.80	39.60	7.85	9.70	
OMAHA, NEB.	42.25	57.50		67.65	45.20			55.25	11.70		4.45			21.30	58.50	34.10		22.30	25.75	59.90	6.00	26.25	24.40	
OTTUMWA, IOWA	47.95	62.70	25.50	72.85	50.40		5.15	60.45	16.90					22.40	62.80	39.30		18.15	13.80	65.10	15.50	31.45	29.60	
OWATONNA, MINN (2)	59.70	74.45		84.60	62.15		16.90	72.20	28.65					4.40	74.55	51.05	22.30	3.40	34.85	76.85	20.70	43.20	41.35	
PONCA CITY, OKLA.	19.35	30.25	41.70	41.05	17.95		28.80	33.85	16.55		25.75			46.00		5.85	28.25	41.80	29.65	32.65	33.75		3.85	
QUINCY, ILL.							12.15		20.95		28.25			29.40			32.05	25.15	6.80		22.50	29.10		
ROCHESTER, MINN.	56.30	71.05		81.20	58.75		13.50	68.80	25.25		32.05			5.25	71.15	47.65	22.30		31.45	73.45	17.30	39.80	37.95	
ROCKFORD, ILL.	61.85	77.10	6.50	87.25	62.80		19.05	74.10	30.80		25.75					47.65								
ST. JOSEPH, MO.	34.80	49.55		59.70	37.25		15.50	47.30	3.75		36.00			23.65		51.70	32.55	19.40		77.50	27.05	45.85	43.50	
ST. LOUIS, MO.		53.05		64.45	40.75		18.45	52.05	15.15		8.45			29.25	50.55	26.15	8.45	28.50	17.90	51.95	13.95	18.30	16.45	
ST. PAUL, MINN.	60.50	75.25		85.40	62.95		17.75	73.00	29.45		24.75			35.70	56.05	29.65	25.75	31.45		55.45	28.80	22.80	26.85	
SAN ANTONIO, TEX.	36.80	4.50	71.00	8.40	15.70	59.50	60.45	12.85	48.70		59.90	30.10		77.65		26.80	59.90	73.45	55.45		65.40	33.65	36.50	24.00
SHREVEPORT, LA.	35.70		53.00			58.75	45.15		33.40		44.60			62.35	18.60	26.00	44.60	58.10	37.45		50.10	21.00		
SIOUX CITY, IOWA	48.25	63.00	31.20	73.15	50.70		10.85	60.75	17.20		9.45			19.55	64.00	39.60	6.00	17.30	28.80	65.40		31.75	29.90	
SIOUX FALLS, S. D.	53.85	68.60	36.80	78.75	56.30		16.45	66.35	22.80		15.05			14.45	69.60	45.20	11.60	18.70	34.40	71.00	6.10	37.35	35.50	
TEXARKANA, TEX.-ARK.	34.30		51.10			54.35	42.35		30.60		41.80			59.55	22.50	24.15	41.80	55.35	35.55		47.30	16.60		
TOPEKA, KAN.	27.65	43.40	29.80	54.20	31.10		16.90	43.05	4.65		16.35			34.10		19.00	16.35	29.90	18.80	45.80	21.85		9.30	
TULSA, OKLA.	22.75	31.25	38.35	42.05	18.95	37.75	26.80	30.25	15.05	15.60	26.25	28.40	24.65	44.00	38.60	7.85	26.25	39.80	22.80	33.65	31.75			
WACO, TEX.	27.80	6.30	62.30	19.20	6.00	53.10	51.75	11.70	40.00		51.20	24.80		68.95		18.10	51.20	64.75	46.75	10.80	56.70	24.95	27.70	14.30
WATERLOO, IOWA	49.80	64.55	18.55	74.70	52.25		7.00	62.30	18.75		23.45			11.60	64.65	41.15	20.00	7.35	24.95	66.95	14.50	33.30	31.45	
WATERTOWN, S. D.		75.25		85.40	62.95		24.45	73.00	32.95		23.05			13.55	75.40	51.85	19.60	17.80	42.40	77.65	14.10	44.00	42.15	
WICHITA, KAN.	19.35	34.10	37.85	44.90	21.80		24.95	37.70	12.70		24.40			42.15		9.70	24.40	37.95	26.85	36.50	29.90			
WICHITA FALLS, TEX.	13.50	20.60		32.40	8.30	38.80		24.20												24.00				

All Fares subject to U. S. Government Transportation tax. All fares and schedules shown herein are for information only, and are subject to change and correction without notice. Official Braniff Airways Fares are published in local and Joint Passenger Tariff No. PF-4, ATB, No. 12, C. A. B. No. 18, which is on file with the Civil Aeronautics Board and which is open for public inspection at any Braniff Airways Office.
All Fares are from Airport to Airport, and apply via the most direct routing unless otherwise indicated.
(1) The city of Albert Lea, Minn. served thru the Austin Airport.
(2) The cities of Faribault and Waseca, Minn. served thru the Owatonna, Airport.

air travel — car rental plan

Braniff cooperates with leading car rental services to bring you an ideal plane-auto plan. Rent your car in advance. You'll be met at your destination airport and handed the keys to a smart new car. Your Braniff credit card will be honored—no deposit required. See page 19 of this schedule folder for cities where rental car service is available.





the scenery's spectacular in Cool COLORADO!

Sleep under blankets just a few hours from now in the clear cool air of high altitude Colorado. Ride wilderness trails . . . fish for fighting rainbow trout . . . photograph magnificent mountain scenery . . . or just loaf in the shade of a tall pine tree. Enjoy Colorado for a quick exhilarating weekend, or a relaxed week or more. Braniff's choice of speedy flights to Colorado Springs and Denver gives you more hours for vacation fun—less time on the way. Reserve your seat right now.

fly where it's COOL

the fishing's fine in Cool MINNESOTA!

Choose from thousands of cold blue lakes and streams filled with Trout, Bass, Walleyes, Crappies and even mighty Muskies! Plus comfortable accommodations to suit your taste and your pocketbook . . . and excellent swimming, boating, golf and other sports in addition to fishing. Fly Braniff there and have more time having fun . . . less time traveling. Braniff has a dozen flights every day to Minneapolis-St. Paul, gateway to the Land of the Sky Blue Waters. Make your reservations today.



Passenger Information

AIRPLANES: Domestic schedules are operated with 52-passenger DC-6 Braniff Skyliners, 44-passenger Convairliners, 21- or 24-passenger DC-3 Skyliner, or 40-passenger Silver Falcons as indicated. International schedules are operated with DC-6 De Luxe Skysleepers on "EL CONQUISTADOR" flights; Combination Tourist and First Class Flights are operated with DC-6 equipment with 49 seats in tourist Compartment and 12 de luxe reclining seats in First Class Compartment. Aircraft to be used on domestic schedules is subject to substitution of other aircraft as availability and service requirements may demand.

HOURS OF ARRIVAL AND DEPARTURE: Time shown is local time as observed by each city.

CHECK IN FOR FLIGHTS: Our passengers expect on-time performance. Therefore, to maintain our enviable on-time record, we reserve the right to cancel the reservation of any passenger who fails to present himself at the airport ticket office at least ten minutes prior to the scheduled departure time of a domestic flight, and at least 30 minutes before scheduled departure time of an international flight. Help us keep your flight on time. Check in early.

BAGGAGE INFORMATION: The free baggage allowance on all flights within the United States and Canada is 40 pounds. Baggage in excess of this weight is charged for at the rate of ½ of 1% of the standard adult one-way fare per pound.

International passengers traveling on first class fares are allowed 66 pounds and on tourist class fares 44 pounds of free baggage. Baggage in excess of these weights is charged for at the rate of 1% of the first class adult one-way fare per kilogram (2.2 pounds).

Should baggage or personal property be lost, damaged or delayed in delivery, our liability is limited to $100 for each ticket, unless extra value charges are paid before departure, or when checking articles for temporary storage.

When you leave the airplane at your destination, please make certain that you remove your hand parcels, briefcase, camera, etc.

GROUND TRANSPORTATION: is provided at reasonable rates at all stations served by Braniff by reliable operators not under the control of Braniff. For information purposes only such rates prevailing on the effective date of this folder are shown on page 2.

HOTEL RESERVATIONS: Any Braniff office will gladly arrange your hotel reservations in any city served by the airline.

MEAL SERVICE: Delicious complimentary meals are served aloft on flights at regular meal hours. In addition, liquids are available between meal hours.

INSURANCE: Domestic airline trip insurance may be purchased from any Braniff Airways ticket office in the United States. The charge for a $5000 policy, good on any certified airline, is 25 cents.

For foreign travel, our insurance company extends its policies purchased in the United States over any portion of our foreign operations at comparable rates.

CHILDREN—DOMESTIC AND U.S.-CUBA SERVICE: (a) One child under 2 years not occupying a seat carried free with each accompanying adult passenger. (b) Children under 2 years occupying a seat, or over 2 years and under 12 years, are charged one-half adult fare. (c) Children under 5 years must be accompanied by a passenger at least 12 years old. Children between 5 and 8 may travel alone only with prior arrangements. *INTERNATIONAL:* One child under 2 years not occupying a seat carried with each accompanying adult passenger at 10% of adult fare. Children over 2 and under 12 years, a child under 2 occupying a seat, and more than one child accompanying a passenger are charged one-half fare. Children may travel alone only under certain conditions and with prior arrangement.

FAMILY FARES: On Monday, Tuesday and Wednesday your wife and children, 21 years of age and under, travel half fare when you buy one regular fare ticket to any point served by Braniff in the United States. Family half fares also apply on your family's return trip on Monday, Tuesday or Wednesday of any week, but you may return any day. Mother may buy a regular fare ticket and take the children at half fare even if father can't go. Family half fares also apply between domestic points and Havana, Cuba on Braniff international routes.

SCHEDULES AND FARES: All schedules and fares shown herein are for information only, and are subject to change and correction without notice. Official Braniff Airways, Inc., fares for passage between points within the U.S.A. are published in Local and Joint Passenger Tariff No. PF-4, A.T.B. No. 12, C.A.B. No. 18, J. B. Walker, Agent, which is on file with the Civil Aeronautics Board. Official Braniff Airways, Inc., fares for passage between points in the U.S.A. and points in Cuba, the Canal Zone, Ecuador, Peru, Bolivia, Paraguay, Brazil and Argentina are published in Braniff Airways, Inc., International Local and Joint Passenger Tariff No. PF-1, C.A.B. No. 24, issued by Louis A. Person, and International Air Transport Association, Western Hemisphere Passenger Fares Tariff No. IPF-1B, C.A.B. No. 14, issued by W. D. Barrington, Agent, which are on file with the Civil Aeronautics Board in the U.S.A. and with the governments of the countries between which fares are published. These tariffs are open for public inspection at any Braniff Airways office. . . . Fares are for passage from airport to airport only, and apply via the most direct routing unless otherwise specified.

SHIP BY AIR



use Braniff's speedy air freight service throughout the hemisphere



On-time delivery to 64 cities in the heart of America . . . and to 10 of Latin America's most important markets. Why not schedule your next shipment, inside the U.S.A. or Latin America, by Braniff. Call any Braniff office for the facts. Or, just drop a note to Cargo Manager, Braniff International Airways, Love Field, Dallas, Texas.

AIR FREIGHT • AIR EXPRESS • AIR PARCEL POST • AIR MAIL

international schedules

The following several pages are devoted to Braniff's flight schedules to eight Latin American countries — plus international connecting schedules.



to south america



With bookings abroad reaching a new high, this is the year to take the trip of a lifetime. This is the year to visit the exciting, glamorous, latin continent to the south. The welcome mat's out in such cities as Rio, Buenos Aires, Lima, Panama and Havana. They're hospitable, uncrowded, wonderful. And everywhere . . . in fine hotels, excellent restaurants and gay cabarets . . . you'll be received royally. Why not call your travel agent and start planning today?

BRANIFF *International* **AIRWAYS**

INTERNATIONAL AIR SCHEDULES

SOUTHBOUND

READ DOWN

EQUIPMENT:	Convair 365	Convair 21	Convair 375	Convair 395	Convair 21	Convair 325	Convair 365	Convair 21	Convair 375	Convair 395	Convair 21	Convair 325
	PM	AM	PM	AM	AM	AM	PM	AM	PM	AM		
MINNEAPOLIS-ST. PAUL (CST)(90°) Lv			* 6 15	7 15					* 6 15	7 15		
ROCHESTER (CST) " Lv			* 6 56						6 56			
CHICAGO # (CDT) " Lv		2 15			2 15			2 15			2 15	
KANSAS CITY (CST) " Lv		3 50		10 20	3 50			3 50		10 20	3 50	
WICHITA (CST)(90°) Lv		5 10			5 10			5 10			5 10	
DENVER (MST)(105°) Lv	* 3 45					3 25	* 3 45					3 25
AMARILLO (CST)(90°) Lv						6 30						6 30
TULSA " " Lv				*11 46						*11 46		
OKLAHOMA CITY " " Lv	7 25	6 20			6 20		7 25	6 20			6 20	
DALLAS (CST)(90°) Ar	8 25	7 20			7 20	9 45	8 25	7 20			7 20	9 45

EQUIPMENT:	DC-6 ⊙403 Mon.	DC-6 603 Tues.	DC-6 603 Thur.	DC-6 ⊙403 Fri.	DC-6 603 Sat.	DC-6 605 Sun.
DALLAS (CST)(90°) Lv	8 30		12 30	8 30	*12 30	
HOUSTON " " Ar	9 40		1 40	9 40	1 40	
HOUSTON (CST)(90°) Lv	c10 10		2 10	c10 10	2 10	
Miami ⊕ (EST)(75°) Lv	2 55		6 55	2 55	* 8 00	8 00
Havana " " Ar	4 05		* 8 00	4 05		9 10
" " Lv	5 15			5 15		9 50
	c 5 55	Wed.	Fr.	c 5 55	Sun.	Mon.
Panama City-Balboa † " " Ar	9 55	12 50	12 50	9 55	12 50	1 50
" " Lv	10 35	* 1 30	* 1 30	10 35	1 30	2 30
	Tues.			Sat.		
GUAYAQUIL " " Ar	1 47			1 47		5 42
GUAYAQUIL " " Lv	2 20			2 20		* 6 12
Lima " " Ar	5 25	7 20	7 20	5 25	7 20	9 17
(EST)(75°) Lv	c 6 15	* 8 10	* 8 10	c 6 15	* 8 10	10 05
LA PAZ (60°) Ar	10 15			10 15		
LA PAZ " Lv	c11 00			c11 00		
ASUNCION " Ar	3 55			3 55		
ASUNCION (60°) Lv	4 35			4 35		
SAO PAULO (45°) Ar		6 50	6 50		6 50	8 45
SAO PAULO‡ " Lv		7 30	7 30		7 30	♦ 9 25
Rio de Janeiro ‡ " Ar		8 45	8 45		8 45	10 40
" Lv						
Buenos Aires " (45°) Ar	8 20			8 20		

Combination Tourist-First Class; El Conquistador

AM—Light Face Type
PM—Bold Face Type.
#—City observes Daylight Saving Time.

*—Complimentary Meals
♦—Snack Service.

†—Tocumen Airport serves Panama, R. P. and Balboa, Cristobal, Ancon, C. Z.
‡—No local traffic carried between Rio de Janeiro and Sao Paulo.

NORTHBOUND

READ DOWN

EQUIPMENT:		DC-6 604 Mon.	DC-6 600 Tues.			DC-6 ⊙400 Wed.			DC-6 600 Thur.	DC-6 600 Sat.		DC-6 ⊙402 Sun.	
	PM	AM	AM	PM	PM	AM	PM	PM	AM		PM	AM	PM
Buenos Aires (45°) Lv						8 20						8 35	
Rio de Janeiro ‡ " Ar		8 30	9 20						9 20	9 20			
" Lv		9 45	10 35			10 00			10 35	10 35		10 15	
SAO PAULO‡ " Ar		*10 25	*11 15			c10 40			*11 15	*11 15		c10 55	
SAO PAULO (45°) Lv													
ASUNCION (60°) Ar						2 28						4 20	
ASUNCION " Lv						2 55						c 5 00	
LA PAZ " Ar						4 35						6 10	
LA PAZ " Lv						c 5 15						c 7 15	
Lima (EST)(75°) Ar		5 15	6 05			8 20			6 05	6 05		10 10	
" " Lv		* 5 55	* 6 55			8 50			* 6 55	* 6 55		10 30	
GUAYAQUIL " Ar		9 00										11 40	
GUAYAQUIL " Lv		9 30											
		Tues.	Wed.			Thur.			Fri.	Sun.		Mon.	
Panama City-Balboa † " " Ar		12 40	12 40			12 00			12 40	12 40		11 45	
" " Lv		1 20	1 20			12 40			1 20	1 20		12 25	
Havana " " Ar						4 45						4 30	
" " Lv						5 15						5 00	
Miami ⊕ " Ar		6 00	6 00			6 25			6 00	6 00		6 10	
(EST)(75°) Lv			* 7 15			c 7 30			* 7 15			c 7 15	
HOUSTON " Ar			10 10			10 25			10 10			10 10	
HOUSTON (CST)(90°) Lv			10 30			10 45			10 30			10 30	
DALLAS " " Ar			11 40			11 55			11 40			11 40	

Combination Tourist-First Class

Convair 396

EQUIPMENT:	Convair 34	DC-6 30	Convair 32	Convair 300		DC-6 30	Convair 34	DC-6 30	Convair 32	Convair 300		DC-6 30	Convair 34
DALLAS " " Lv	*12 20	*12 15	*12 25			*12 15	*12 20	*12 15	*12 25			*12 15	*12 20
OKLAHOMA CITY " " Ar			1 23						1 23				
TULSA " " Ar	2 41				* 6 25		2 41				* 6 25		2 41
AMARILLO (CST)(90°) Ar	4 10		2 28				4 10		2 28				4 10
DENVER MST)(105°) Ar			3 38						3 38				
WICHITA (CST)(90°) Ar			6 48						6 48				
KANSAS CITY (CST) " Ar													
CHICAGO # (CDT) " Ar				7 30	7 47					7 30	7 47		
ROCHESTER (CST) " Ar					10 45						10 45		
MINNEAPOLIS-ST. PAUL (CST)(90°) Ar					11 24						11 24		
	PM	PM	PM	PM	PM	PM	PM	PM	PM	PM	PM	PM	PM

⊕—No local traffic carried between Miami and Havana or Dallas/Houston and Miami. Berth accommodations available at extra charge on all "El Conquistador" flights.
⊙—Combination Tourist and First Class Liner.

c—Deluxe meals and regular first class service available in First Class Compartment. Cold meals and Standard tourist service available in Tourist Compartment.


LIMA


HAVANA


RIO DE JANIERO


BUENOS AIRES


PANAMA


SAO PAULO

INTERNATIONAL CONNECTING SCHEDULES

READ DOWN

PRINCIPAL EASTERN POINTS AND LATIN AMERICA

SOUTHBOUND Connecting Carrier			EAL ★627 Daily	NAL ^505 Daily	NAL ^908 Daily	EAL ★603 Daily	NAL ^405 Daily	EAL ★709 Daily	EAL ★107 Daily	EAL ★601 Daily	NAL ^401 Daily	NAL ★910 Daily
BOSTON	(EDT)	Lv				10 20						
NEW YORK	(EDT)	Lv	9 00	10 00		12 00	9 00		7 15	3 00	3 00	
MINNEAPOLIS-ST.PAUL†	(CST)	Lv							11 00			
CHICAGO	(CDT)	Lv						9 30				11 20
DETROIT	(EST)	Lv						11 35				
CLEVELAND	(EDT)	Lv										
PITTSBURGH	"	Lv										2 40
WASHINGTON, D.C.	(EDT)	Lv	10 35				11 05					
NEW ORLEANS	(CST)	Lv			9 15							5 05
TAMPA	(EST)	Lv			12 25							
MIAMI	(EST)	Lv	12 55	1 00	1 24	2 45	1 30	2 24	2 50	5 45	5 45	
						^603 We.-Su.	⊙403 Fr.	^605 Su.			^603 Tu-Th-Sa	
BRANIFF AIRWAYS					⊙403 Mo.							
MIAMI⊕	(EST)(75°)	Lv			4 05		4 05	8 00			* 8 00	
HAVANA	"	Ar			5 15		5 15	9 10				
HAVANA	"	Lv			c 5 55		c 5 55	9 50				
PANAMA CITY/BALBOA,C.Z.*		Ar			9 55		9 55	1 50			12 50	
PANAMA CITY/BALBOA,C.Z.*		Lv			10 35		10 35	2 30			* 1 30	
					Tu.		Sa.	Mo.			We-Fr-Su	
GUAYAQUIL	"	Ar			1 47		1 47	5 42				
GUAYAQUIL	"	Lv			2 20		2 20	* 6 12				
LIMA	"	Ar			5 25		5 25	9 17			7 20	
LIMA	(75°)	Lv			c 6 15	* 8 10	c 6 15	*10 05			* 8 10	
LA PAZ	(60°)	Lv			c11 00		c11 00					
ASUNCION	"	Ar			3 55		3 55	8 45			6 50	
ASUNCION	(60°)	Lv			4 35		4 35	♣ 9 25			7 30	
SAO PAULO	(45°)	Ar				6 50		10 40			8 45	
SAO PAULO‡	"	Lv				7 30						
RIO de JANEIRO‡	"	Lv				8 45						
MONTEVIDEO*	"	Lv										
BUENOS AIRES	(45°)	Ar			8 20	8 20	8 20					
					PM Tu.	PM We.-Su.	PM Sa.	PM Mo.			PM We-Fr-Su	

BRANIFF AIRWAYS				^604 Mo.	^600 Tu-Th-Sa			⊙400 We.	^600 Tu.-Sa.	⊙402 Su.	
BUENOS AIRES	(45°)	Lv						8 20		8 35	
MONTEVIDEO*	"	Lv									
RIO de JANEIRO‡	"	Lv		8 30	9 20				9 20		
SAO PAULO	"	Ar		9 45	10 35			10 00		10 15	
SAO PAULO‡	(45°)	Lv		*10 25	*11 15			c10 40		c10 55	
ASUNCION	(60°)	Ar						2 55			
ASUNCION	"	Lv		5 15	6 05			4 35	6 05	4 20	
LA PAZ	(60°)	Lv		* 5 55	* 6 55			c 5 15		c 5 00	
LIMA	(75°)	Ar		9 00				8 20		8 05	
LIMA	"	Lv		9 30				8 50		8 35	
GUAYAQUIL	"	Ar									
GUAYAQUIL	"	Lv		Tu.	We-Fr-Su			Th.		Mo.	
PANAMA CITY/BALBOA,C.Z.*		Ar		12 40	12 40			12 00		11 45	
PANAMA CITY/BALBOA,C.Z.*		Lv		1 20	1 20			12 40		12 05	
HAVANA	"	Ar						4 45		4 30	
HAVANA	"	Lv						5 15		5 00	
MIAMI ⊕	(EST)	(75°) Lv		6 00	6 00			6 25		6 10	
				Tu.	We-Fr-Su			Th.	Tu.-Sa.	Mo.	

NORTHBOUND Connecting Carrier			EAL ★132W Daily	NAL ^400 ^651 Daily	EAL ★602 Daily	NAL ^907 Daily	EAL ★706 Daily	NAL ^400 Daily	NAL ^500 Daily	EAL- ★602 Daily	NAL ★651 Daily
MIAMI	(EST)	Lv	8 00	8 00	8 30	8 20	8 15	8 30	7 30	8 30	8 00
TAMPA	(EST)	Lv				9 20					
NEW ORLEANS	(CST)	Lv				10 45					
WASHINGTON, D. C.	(EDT)	Lv		12 25							12 25
PITTSBURGH	"	Lv									
CLEVELAND	(EDT)	Lv					2 17				
DETROIT	(EST)	Lv					2 20				
CHICAGO	(CDT)	Lv	12 40								
MINNEAPOLIS/ST.PAUL†	(CST)	Lv	2 44								
NEW YORK	(EDT)	Lv		1 00	1 15			1 00	12 30	1 15	
BOSTON	(EDT)	Ar			3 30					3 30	
			PM	PM	PM	AM	PM	PM	PM	PM	PM

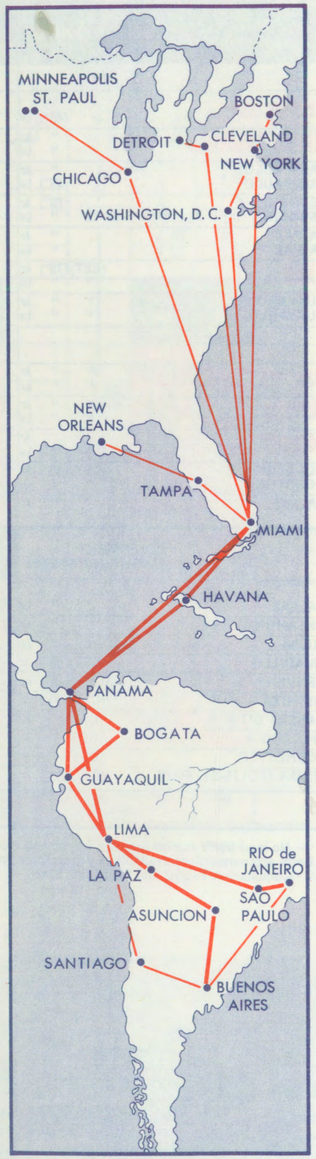

Map shows only service scheduled on this page

Complete system map appears on Page 1

INTERNATIONAL CONNECTING SCHEDULES

Read Down

PRINCIPAL WESTERN POINTS AND LATIN AMERICA

Read Up

Connecting Carrier			AA ^908 Daily	AA ^88 ^910 Daily	AA ^652 Daily	UAL ^638 Daily	UAL ^630 Daily	AA ^900 ^908 Daily	AA ^88 ^910 Daily	AA ^908 Daily	UAL ^647 ^629 Daily	AA ^907 Daily	AA ^87 Daily	AA ^167 ^911 Daily	UAL ^647 ^629 Daily	AA ^167- ^911 Daily	AA ^87 Daily
SAN FRANCISCO	(PDT)	Ar		12 30			7 30		12 30		9 30		5 40	8 30	9 30	8 30	5 40
LOS ANGELES	"	Ar	11 50		12 30			1 20		11 50		6 05		5 40		5 40	
SAN DIEGO	(PDT)	Ar	12 50			9 25		12 50		12 50					9 50		
SEATTLE	(PST)	Ar		12 35					12 35		9 50			5 25	8 30	5 25	
PORTLAND	(PST)	Ar				2 35	11 30				8 30						
PHOENIX	(MST)	Ar					BNF ♣325 Daily								5 10		
DENVER	(MST)	Lv					→ 3 25				5 10				BNF ♣34 Daily		
							* 6 30				BNF ♣34 Daily						
BRANIFF AIRWAYS							9 15								4 10		
DENVER	(MST)	Ar					9 45	7 10	6 30	6 25	4 10				2 41		
AMARILLO	(CST)	Ar									2 41				12 45		
FORT WORTH	"	Lv									12 45				♦12 20		
DALLAS	(CST)	Lv									♦12 20	1 30	1 40	1 35		1 35	1 40
							#^603 Tu-Th-Sa		^605 Su.								
BRANIFF AIRWAYS			⊙403 Mo.	^603 We.-Su.	⊙403 Fr.						^604 Tu.		⊙600# We-Fr-Su		⊙400 Th.	^600 Tu.-Sa.	⊙402 Mo.
DALLAS	(CST)	Ar	8 30		8 30		*12 30			7 00		1 01	11 40		11 55		11 40
HOUSTON	"	Lv	9 40		9 40		1 40						10 30		10 45		10 30
HOUSTON	(CST)	Ar	c10 10		c10 10		2 10			1 24			10 10		10 25		10 10
MIAMI⊕	(EST)(75°)	Lv	2 55		2 55		6 55					8 20	* 7 15		c 7 30		c 7 15
MIAMI⊕	"	Ar	4 05		4 05		* 8 00		8 00		6 00		6 00		6 25		6 10
HAVANA	"	Lv	5 15		5 15				9 10						5 15		5 00
HAVANA	"	Ar	c 5 55		c 5 55		12 50		9 50				1 20		4 45		4 30
PANAMA CITY/BALBOA,C.Z.*		Lv	9 55		9 55		* 1 30		1 50		1 20		12 40		12 40		12 25
PANAMA CITY/BALBOA,C.Z.*		Ar	10 35		10 35				2 30		12 40						11 45
			Tu.		Sa.		We-Fr-Su		Mo.		Tu.		We-Fr-Su		Th.		Mo.
GUAYAQUIL	"	Ar	1 47		1 47				5 42		9 30				8 50		8 35
GUAYAQUIL	"	Lv	2 20		2 20				* 6 12		9 00				8 20		8 05
LIMA	"	Ar	5 25		5 25		7 20		9 17		* 5 55		* 6 55		c 5 15		c 5 00
LIMA	(75°)	Lv	c 6 15	* 8 10	c 6 15		* 8 10		*10 05		5 15		6 05		4 35	6 05	4 20
LA PAZ	(60°)	Lv	c11 00		c11 00										2 55		
ASUNCION	"	Ar	3 55		3 55		6 50		8 45						c10 40		c10 55
ASUNCION	(60°)	Lv	4 35		4 35		7 30		♦ 9 25						10 00		10 15
SAO PAULO	(45°)	Lv		6 50							*10 25		*11 15			*11 15	
SAO PAULO‡	"	Ar		7 30					10 40		9 45		10 35			10 35	
RIO de JANEIRO‡	"	Lv		8 45			8 45				8 30		9 20			9 20	
MONTEVIDEO*	"	Lv															
BUENOS AIRES	(45°)	Lv													8 20		8 35
				8 20		8 20					AM	AM	AM		AM	AM	AM
				PM Tu.		PM We.-Su.		PM Sa.		PM We-Fr-Su		PM Mo.		PM		AM We.		AM Tu.-Sa.		AM Su.	PM

+—Tocumen Airport serves Panama, R. P. and Balboa, Cristobal, Ancon, C. Z.
⊕—No local traffic carried between Miami and Havana or Dallas/Houston and Miami.
‡—No local traffic carried between Rio de Janeiro and Sao Paulo.
*—Connecting service to Montevideo is available via either Rio de Janeiro or Buenos Aires.
†—Via connection at Chicago with Northwest Airlines.
#—Flight 600 will terminate at Miami on Sunday: Flight 603 will originate at Miami on Tuesday.
c—Deluxe meals and regular first class service available in First Class Compartment. Cold Meals and standard tourist service available in Tourist Compartment.

AA—American Airlines.
BNF—Braniff Airways.
CAP—Capital Airlines.
CMA—Mexicana De Aviacion.
DAL—Delta Air Lines.
EAL—Eastern Air Lines.
NAL—National Airlines.
TWA—Trans World Airlines.
UAL—United Air Lines.
WAL—Western Air Lines.
Local standard time is shown at all points.
*—Complimentary meal.
D—Full course dinner served at Miami to through passengers while on ground.
♦Snack service.
^—DC-6.
⊙DC-6—(Combination First-Class and Tourist Liner.)
★—Constellation.
AM—Light Face Type.
PM—Bold Face Type.
♣—Convair Liner.

save up to 25% on fine DC-6 tourist service

to **south america**



Braniff offers you planes pressurized for sea-level comfort, 300 MPH speed, perfect air conditioning, flying at smoother altitudes and specially-designed, very comfortable seating. It's economical but excellent service to Argentina, Paraguay, Bolivia, Peru, Ecuador, Panama, Cuba. And it's in addition to our regular deluxe DC-6 sleeper service to all these places plus Brazil.

INTERNATIONAL SCHEDULES

International Fares

Any taxes imposed by Governmental Authority are in addition to fares shown below. All fares shown for information purposes only and are subject to correction and changes without notice. Fares shown in U. S. Currency.

BETWEEN → / AND ↓	Effective April 25, 1954	ASUNCION, PARAGUAY One Way	ASUNCION, PARAGUAY Round Trip	BALBOA, CANAL ZONE One Way	BALBOA, CANAL ZONE Round Trip	①BUENOS AIRES, ARGENTINA One Way	①BUENOS AIRES, ARGENTINA Round Trip	GUAYAQUIL, ECUADOR One Way	GUAYAQUIL, ECUADOR Round Trip	HAVANA, CUBA One Way	HAVANA, CUBA Round Trip	LA PAZ, BOLIVIA One Way	LA PAZ, BOLIVIA Round Trip	LIMA, PERU One Way	LIMA, PERU Round Trip	MONTEVIDEO, URUGUAY One Way	MONTEVIDEO, URUGUAY Round Trip	PANAMA CITY, R. OF PANAMA One Way	PANAMA CITY, R. OF PANAMA Round Trip	RIO de JANEIRO, BRAZIL One Way	RIO de JANEIRO, BRAZIL Round Trip	SANTIAGO, CHILE One Way	SANTIAGO, CHILE Round Trip	SAO PAULO, BRAZIL One Way	SAO PAULO, BRAZIL Round Trip
ASUNCION, PARAGUAY	First Class			$402.00	$723.60	$ 50.00	$ 90.00	$291.00	$523.80	$452.00	$813.60	$119.00	$226.00	$193.00	$347.40	$ 67.00	$120.60	$402.00	$723.60						
	Tourist Class			328.00	627.00	46.00	83.00	242.00	457.00	404.00	762.00	108.00	215.00	171.00	340.00	62.00	112.00	328.00	627.00						
BALBOA, CANAL ZONE	First Class	$402.00	$723.60			407.00	732.60	124.00	223.20	105.00	189.00	286.00	514.80	209.00	376.20	416.00	748.80			332.00	$723.60	$374.00	$673.20	$402.00	$723.60
	Tourist Class	328.00	627.00			328.00	627.00	94.00	170.00	89.00	162.00	225.00	412.00	159.00	287.00	344.00	656.00			334.00	638.00	284.00	526.00	354.00	638.00
BUENOS AIRES, ARGENTINA	First Class	50.00	90.00	407.00	732.60			318.00	572.40	502.00	903.60	150.00	270.00	220.00	‡390.00	17.00	30.60	407.00	732.60						
	Tourist Class	46.00	83.00	328.00	627.00			242.00	457.00	404.00	762.00	115.00	215.00	171.00	340.00	16.00	29.00	328.00	627.00						
CHICAGO, ILLINOIS	First Class	535.00	963.00	190.20	350.40	585.00	1053.00	314.20	573.60	116.00	208.80	474.00	862.20	399.20	726.60	582.00	1047.60	190.20	350.40	495.00	891.00	556.00	1014.60	495.00	891.00
	Tourist Class	463.00	880.00	149.00	269.00	463.00	880.00	243.00	438.00	95.00	171.00	374.00	680.00	308.00	555.00	463.00	880.00	149.00	269.00	413.00	743.00	433.00	795.00	413.00	743.00
DALLAS/FT. WORTH	First Class	529.00	952.20	186.50	338.30	579.00	1042.20	310.50	561.50	91.70	169.50	466.00	838.80	395.50	714.50	572.00	1029.60	186.50	338.30	485.00	873.00	556.00	1011.50	485.00	873.00
TEXAS	Tourist Class	458.00	861.00	135.00	245.00	458.00	861.00	229.00	416.00	71.00	128.00	360.00	655.00	294.00	530.00	458.00	861.00	135.00	245.00	405.00	731.00	419.00	771.00	405.00	731.00
DENVER, COLORADO	First Class	567.90	1025.60	224.80	413.00	617.90	1115.60	347.10	636.20	132.00	‡228.10	510.80	924.80	433.80	789.20	614.90	1110.20	224.80	413.00	527.90	953.60	595.90	1077.20	527.90	953.60
	Tourist Class	495.90	942.60	181.00	332.00	495.90	942.60	276.00	501.00	118.10	217.50	406.00	743.00	340.00	618.00	495.90	942.60	181.00	332.00	446.00	806.00	465.00	858.00	446.00	806.00
DES MOINES, IOWA	First Class	547.30	986.30	201.30	371.40	597.30	1076.30	325.30	594.60	108.40	‡179.60	487.30	885.50	410.30	747.60	597.30	1076.30	201.30	371.40	507.30	914.30	568.30	1037.90	507.30	914.30
	Tourist Class	475.30	903.30	161.30	292.30	475.30	903.30	255.30	461.30	107.30	‡179.60	386.30	703.30	320.30	578.30	475.30	903.30	161.30	292.30	425.30	766.30	445.30	818.30	425.30	766.30
DETROIT, MICHIGAN	First Class	530.10	955.40	188.60	347.40	581.30	1048.10	312.60	570.60			473.00	860.10	397.60	723.60	570.30	1029.30	188.60	347.40	486.00	877.90	555.00	1007.50	486.00	877.90
	Tourist Class	463.00	880.00	149.00	269.00	463.00	880.00	243.00	438.00			374.00	680.00	308.00	555.00	463.00	880.00	149.00	269.00	413.00	743.00	433.00	795.00	413.00	743.00
GUAYAQUIL, EUCADOR	First Class	291.00	523.80	124.00	223.20	318.00	572.40			229.00	412.20	185.00	333.00	98.00	176.40	335.00	603.00	124.00	223.20	315.00	567.00	263.00	473.40	315.00	567.00
	Tourist Class	242.00	457.00	94.00	170.00	242.00	457.00			183.00	330.00	141.00	260.00	75.00	135.00	258.00	486.00	94.00	170.00	292.00	525.00	200.00	372.00	292.00	525.00
HAVANA, CUBA	First Class	452.00	813.60	105.00	189.00	502.00	903.60	229.00	412.20			391.00	703.80	314.00	565.20	498.00	896.40	105.00	189.00	415.00	747.00	479.00	862.20	415.00	747.00
	Tourist Class	404.00	762.00	89.00	162.00	404.00	762.00	183.00	330.00			314.00	574.00	248.00	449.00	404.00	762.00	89.00	162.00	369.00	665.00	373.00	688.00	369.00	665.00
HOUSTON, TEXAS	First Class	515.00	927.00	172.00	309.60	565.00	1017.00	296.00	532.80	80.00	†116.00	458.00	824.40	381.00	685.80	563.00	1013.40	172.00	309.60	480.00	864.00	546.00	982.80	480.00	864.00
	Tourist Class	442.00	830.00	129.00	232.20	442.00	830.00	213.00	385.00	67.00	116.00	344.00	627.00	278.00	502.00	442.00	830.00	129.00	232.20	389.00	701.00	402.00	737.00	389.00	701.00
KANSAS CITY, MISSOURI	First Class	535.00	963.00	191.90	350.40	585.00	1053.00	314.20	573.60	102.00	†156.30	477.90	862.20	400.90	726.60	582.00	1047.60	191.90	350.40	495.00	891.00	556.00	1014.60	495.00	891.00
	Tourist Class	463.00	880.00	149.00	269.00	463.00	880.00	243.00	438.00	95.00	†156.30	374.00	680.00	308.00	555.00	463.00	880.00	149.00	269.00	413.00	743.00	433.00	795.00	413.00	743.00
LA PAZ, BOLIVIA	First Class	119.00	226.00	286.00	514.80	150.00	270.00	185.00	333.00	391.00	703.80			88.00	158.40	167.00	300.60	286.00	514.80	134.00	241.20			119.00	214.20
	Tourist Class	108.00	215.00	225.00	412.00	115.00	215.00	141.00	260.00	314.00	574.00			66.00	125.00	131.00	244.00	225.00	412.00						
LIMA, PERU	First Class	193.00	347.40	209.00	376.20	220.00	‡390.00	98.00	176.40	314.00	565.20	88.00	158.40			237.00	‡390.00	209.00	376.20	217.00	390.60			217.00	390.60
	Tourist Class	171.00	340.00	159.00	287.00	171.00	340.00	75.00	135.00	248.00	449.00	66.00	125.00			187.00	369.00	159.00	287.00						
LOS ANGELES, CALIFORNIA	First Class	613.00	1119.00	241.00	433.80	645.00	1161.00	365.00	657.00	168.00	314.20	527.00	948.60	450.00	810.00	645.00	1161.00	241.00	433.80	560.00	1008.00	615.00	1107.00	560.00	1008.00
	Tourist Class	523.00	987.00	195.00	360.00	523.00	987.00	289.00	530.00	128.00	242.00	420.00	772.00	354.00	647.00	523.00	987.00	195.00	360.00	475.00	864.00	479.00	886.00	475.00	864.00
MEXICO CITY, MEXICO	First Class	515.00	927.00			550.00	990.00	267.00	480.60			429.00	772.20	352.00	633.60	559.00	1006.20			480.00	864.00	517.00	930.60	480.00	864.00
	Tourist Class	449.00	844.80			449.00	844.80	215.00	387.80			346.00	629.80	280.00	504.00	465.00	873.80			449.00	809.00	406.00	746.00	449.00	809.00
MIAMI, FLORIDA	First Class	460.00	828.00	110.00	198.00	510.00	918.00	234.00	421.20			396.00	712.80	319.00	574.20	507.00	912.60	110.00	198.00	425.00	765.00	484.00	871.20	425.00	765.00
	Tourist Class	412.00	779.00	94.00	171.00	412.00	779.00	187.00	339.00			319.00	583.00	253.00	458.00	412.00	779.00	94.00	171.00	374.00	674.00	368.00	678.00	374.00	674.00
MINNEAPOLIS/ ST.PAUL	First Class	558.30	1007.20	212.50	392.70	608.30	1097.20	336.50	615.90	119.30	‡212.30	497.30	906.40	421.50	768.90	608.30	1097.20	212.50	392.70	518.30	935.20	586.50	1065.90	518.30	935.20
MINNESOTA	Tourist Class	486.30	924.20	172.30	313.20	486.30	924.20	266.30	482.20	118.30	‡212.30	387.80	717.00	321.80	592.00	486.30	924.20	172.30	313.20	436.30	787.20	456.30	834.00	436.30	787.20
MONTEVIDEO, URUGUAY	First Class	67.00	120.60	416.00	748.80	17.00	30.60	335.00	603.00	498.00	896.40	167.00	300.60	237.00	‡390.00			416.00	748.80						
	Tourist Class	62.00	112.00	344.00	656.00	16.00	29.00	258.00	486.00	404.00	762.00	131.00	244.00	187.00	369.00			344.00	656.00						
NEW ORLEANS, LOUISIANA	First Class	505.00	913.50	155.00	280.80	555.00	1003.50	279.00	504.00			441.00	795.60	364.00	657.00	552.00	998.10	155.00	280.80	470.00	850.50	529.00	954.00	470.00	850.50
	Tourist Class	442.00	830.00	129.00	232.20	442.00	830.00	213.00	385.00			344.00	627.00	278.00	502.00	442.00	830.00	129.00	232.20	389.00	701.00	402.00	737.00	389.00	701.00
NEW YORK, NEW YORK	First Class	499.00	898.20	186.70	338.40	549.00	988.20	310.70	561.60			460.00	828.00	395.70	714.60	543.00	977.40	186.70	338.40	460.00	828.00	542.00	975.60	460.00	828.00
	Tourist Class	456.00	867.00	138.00	259.00	456.00	867.00	231.00	427.00			363.00	671.00	297.00	546.00	448.00	852.00	138.00	259.00	386.00	723.00	412.00	766.00	386.00	723.00
OKLAHOMA CITY, OKLAHOMA	First Class	535.00	963.00	190.00	350.00	585.00	1053.00	314.00	573.20	95.20	†156.30	476.00	861.80	399.00	726.20	582.00	1047.60	190.00	350.00	495.00	891.00	556.00	1014.60	495.00	891.00
	Tourist Class	463.00	880.00	147.10	268.00	463.00	880.00	241.00	438.00	83.10	151.00	372.00	678.00	306.00	553.00	463.00	880.00	147.10	268.00	413.00	743.00	431.00	794.00	413.00	743.00
PANAMA CITY, REP. OF PANAMA	First Class	402.00	723.60			407.00	732.60	124.00	223.20	105.00	189.00	286.00	514.80	209.00	376.20	416.00	748.80			402.00	723.60	374.00	673.20	402.00	723.60
	Tourist Class	328.00	627.00			328.00	627.00	94.00	170.00	89.00	162.00	225.00	412.00	159.00	287.00	344.00	656.00			354.00	638.00	284.00	526.00	354.00	638.00
RIO de JANEIRO, BRAZIL	First Class			402.00	723.60			315.00	567.00	415.00	747.00	134.00	241.20	217.00	390.60			402.00	723.60						
	Tourist Class			354.00	638.00			292.00	525.00	369.00	665.00							354.00	638.00						
ROCHESTER, MINNESOTA	First Class	554.00	999.10	208.20	384.60	604.00	1089.10	332.20	607.80	116.10	‡204.30	493.00	898.30	417.20	760.80	601.00	1083.70	208.20	384.60	514.00	927.10	582.20	1057.80	514.00	927.10
	Tourist Class	482.00	916.10	168.00	305.10	482.00	916.10	262.00	474.10	114.00	‡204.30	388.30	716.10	327.00	591.10	482.00	916.10	168.00	305.10	432.00	779.10	452.00	831.10	432.00	779.10
SAN ANTONIO, TEXAS	First Class	523.40	943.00	173.40	313.90	573.40	1033.00	297.40	537.10	92.90	†140.50	459.40	828.70	382.40	690.10	571.40	1029.40	173.40	313.90	488.40	880.00	547.40	987.10	488.40	880.00
	Tourist Class	454.90	854.50	141.90	256.70	454.90	854.50	225.90	409.50	79.90	140.50	356.90	651.50	290.90	526.50	454.85	854.50	141.90	256.70	401.90	725.50	416.90	768.50	401.90	725.50
SAN FRANCISCO, CALIFORNIA	First Class	625.20	1136.40	263.10	475.70	667.10	1202.90	387.10	698.90	188.60	352.60	549.10	990.50	472.10	851.90	667.10	1202.90	263.10	475.70	582.10	1049.90	637.10	1148.90	582.10	1049.90
	Tourist Class	545.10	1028.90	208.50	387.00	545.10	1028.90	302.50	557.00	168.90	314.10	433.50	799.00	367.50	674.00	545.10	1028.90	208.50	387.00	497.10	905.90	492.50	913.00	497.10	905.90
SANTIAGO, CHILE	First Class			374.00	673.20			263.00	473.40	479.00	862.20							374.00	673.20						
	Tourist Class			284.00	526.00			200.00	372.00	373.00	688.00							284.00	526.00						
SAO PAULO, BRAZIL	First Class			402.00	723.60			315.00	567.00	415.00	747.00	119.00	214.20	217.00	390.60			402.00	723.60						
	Tourist Class			354.00	638.00			292.00	525.00	369.00	665.00							354.00	638.00						
SEATTLE, WASHINGTON	First Class	642.30	1166.90	299.20	554.30	685.40	1241.10	421.50	777.50	205.30	388.90	585.20	1066.10	508.20	930.50	685.40	1241.10	299.20	554.30	602.30	1094.90	670.30	1218.50	602.30	1094.90
	Tourist Class	565.00	1066.00	254.60	472.20	565.00	1066.00	348.00	641.50	190.60	355.20	458.30	851.00	392.30	726.00	565.00	1057.00	254.60	472.20	500.00	914.00	518.30	968.00	500.00	914.00
SIOUX CITY, IOWA	First Class	552.20	995.70	209.10	383.10	602.20	1085.70	331.40	606.30	119.20	‡189.00	495.10	894.90	418.10	759.30	599.20	1090.30	209.10	383.10	512.20	923.70	583.10	1056.30	512.20	923.70
	Tourist Class	480.20	912.70	166.20	301.70	480.20	912.70	260.20	470.70	112.20	‡189.00	391.20	712.70	325.20	587.70	480.20	912.70	166.20	301.70	430.20	775.70	450.20	827.70	430.20	775.70
ST. LOUIS, MISSOURI	First Class	533.30	963.00	183.30	337.30	583.30	1053.00	307.30	560.50			469.30	852.10	392.30	713.50	580.30	1051.90	183.30	337.30	495.00	891.00	556.00	1010.50	495.00	891.00
	Tourist Class	463.00	880.00	164.15	297.80	463.00	880.00	243.00	438.00			374.00	680.00	308.00	555.00	463.00	880.00	164.15	297.80	413.00	743.00	434.00	797.00	413.00	743.00
TULSA, OKLAHOMA	First Class	535.00	963.00	190.00	350.00	585.00	1053.00	314.00	573.20	95.20	†156.30	476.00	862.20	399.00	726.20	582.00	1047.60	190.00	350.00	495.00	891.00	556.00	1014.60	495.00	891.00
	Tourist Class	463.00	880.00	149.00	269.00	463.00	880.00	243.00	438.00	90.00	†156.30	374.00	680.00	308.00	555.00	463.00	880.00	149.00	269.00	413.00	743.00	433.00	795.00	413.00	743.00
WASHINGTON, D.C.	First Class	499.00	898.20	173.30	318.30	549.00	988.20	297.30	541.50			459.30	828.00	382.30	694.50	543.00	977.40	173.30	318.30	460.00	828.00	542.00	975.60	460.00	828.00
	Tourist Class	456.00	867.00	133.80	250.60	456.00	867.00	226.80	418.60			358.80	662.60	292.80	537.60	448.00	852.00	133.80	250.60	386.00	723.00	407.80	757.60	386.00	723.00
WICHITA, KANSAS	First Class	535.00	963.00	191.90	350.40	585.00	1053.00	314.20	573.60	102.00	†156.30	477.90	862.20	400.90	726.60	582.00	1047.60	191.90	350.40	495.00	891.00	556.00	1014.60	495.00	891.00
	Tourist Class	463.00	880.00	149.00	269.00	463.00	880.00	243.00	438.00	92.80	†156.30	374.00	680.00	308.00	555.00	463.00	880.00	149.00	269.00	413.00	743.00	433.00	795.00	413.00	743.00

Fares quoted above are for passage from airport to airport and apply via the most direct routing unless otherwise specified.

①—Fares between Buenos Aires and the U. S. A. and Cuba allow routing direct or via Rio de Janeiro/Sao Paulo via Braniff Airways and connecting carriers.

†—30 day Round Trip Excursion fare. ‡—60 day Round Trip Excursion fare.

Ticket Offices—Telephones—Ground Services

GENERAL OFFICES — LOVE FIELD, DALLAS, TEXAS, DIxon 1721

City	Reservations Telephone	Ticket Offices	Airport	Miles from City	Fare
ABERDEEN, S.D.	4835	Municipal Airport	Municipal	3½ E	$ .75
AMARILLO, TEX.	2-4343	Amarillo Hotel	Amarillo Air Terminal	10 NE	1.15
ASUNCION, PARAGUAY	9258	Independencia Nacional 289	Asuncion	9 NE	1.00
AUSTIN, MINN.	⊕ 7-3561	Municipal Airport	Municipal	2 E	
AUSTIN, TEX.	8-6411	Austin Hotel	Municipal	4 NE	.75
BALBOA, C. Z.	2-0975	Avenida Tivoli 18	Tocumen Nat'l.	12 NE	1.50
BISMARCK, N. D.	⊕ 405	Grand Pacific Hotel	Municipal	3 SE	.50
BOSTON, MASS.	CApital 7-3427	60 State Street		4 E	1.00
BROOKINGS, S. D.	180	Municipal Airport	Municipal	1 SW	.35
BROWNSVILLE, TEX.	2-7431	Airport	Rio Grande International	5 E	.75x
BUENOS AIRES, ARGENTINA	32-8461	Viamonte 557	Ministro Pistarini	19 SW	1.25
BURLINGTON, IOWA	619	Airport	Municipal	2½ SE	1.05
CEDAR FALLS, IOWA	ENterprise 1-5700	Waterloo, Iowa	Waterloo Municipal.	3 E	1.00
CHICAGO, ILLINOIS	⊕ FRanklin 2-8900	23 E. Monroe St.	Midway	12 SW	1.25
CLINTON, IOWA	2123	Municipal Airport	Municipal	8 W	1.25
COLON, R. P.	779	No. 10 113-10th St.	Tocumen Nat'l.	17	1.00
COLORADO SPRINGS, COLO.	MElrose 2-7636	133 E. Pikes Peak Ave.	Peterson Field	7 SE	1.35+
CORPUS CHRISTI, TEX.	4-5558	Driscoll Hotel	Cliff Maus	4½ SW	.85
DALLAS, TEXAS	⊕ DIxon 7511	Adolphus Hotel	Love Field	7½ NW	1.00
DENVER, COLO.	⊕ ALpine 1431	Albany Hotel	Stapleton Airfield	6½ NE	1.00
DES MOINES, IOWA	⊕ 2-0233	416 Sixth Avenue	Municipal	4½ SW	1.00
DETROIT, MICH.	WOodward 5-4930	1342 Book Building		32W	1.50
DUBUQUE, IOWA	3-8288	572 Locust St	Municipal	6½ SW	1.50
EVANSTON, ILL.	FRanklin 2-8900	Church and Orrington Sts.	Midway	22 S	2.50
FARGO, N. D.	9030	Municipal Airport	Municipal	3 NW	.75
FARIBAULT, MINN.	⊕ Owatonna 6682	Owatonna Airport	Owatonna Municipal.	12 S	3.50
FT. DODGE, IOWA	WAlnut 5204	Municipal Airport	Municipal	3½ N NW	1.00
FT. SMITH, ARK.	3-5171	Goldman Hotel	Municipal	4½ SE	.75
FT. WORTH, TEX.	⊕ FOrtune 7411	Texas Hotel	Greater Ft. Worth International	18 E	1.25
GALVESTON, TEX.	2-9606	Municipal Airport	Municipal Airport	4½ SW	.90
GUAYAQUIL, ECUADOR	1269	Pedro Carbo 411	Simon Bolivar	3 N	.60
HAVANA, CUBA	A-2985	Prado 204	Rancho Boyeros	11 S	1.00
HOUSTON, TEXAS	⊕ CApitol 9871	Rice Hotel	Municipal	10 SE	1.15
HURON, S. D.	2910	356 Dakota Ave. So.	W. W. Howes	2 N	.50
JOPLIN, MO.	⊕ 110	Hotel Connor	Municipal	4½ N	.75
KANSAS CITY, MO.	⊕ BAltimore 8600	Muehlebach Hotel	Municipal	1½ NW	.55
LA PAZ, BOLIVIA	4661	Ayacucho 160	El Alto	5	
LAREDO, TEX.	3-3645	Airport	Laredo Air Force Base	3½ NE	.75
LIMA, PERU	4-1950	Colmena Derecha 305.	Limatambo Field	5 S	.70
LINCOLN, NEB	2-5160	204 So. 13th	Municipal	7 NW	1.15
LITTLE ROCK, ARK.	⊕ 4-6465	Grady-Manning Hotel	Adams Field	2½ SE	.70
LOS ANGELES, CAL.	MAdison 6 5386	900 Wilshire Blvd.		14 SW	1.25
LUBBOCK, TEX.	5-8506	Caprock Hotel	Municipal	5 N	.85
MASON CITY, IOWA	654	Hanford Hotel	Municipal	8 W	1.25
MEMPHIS, TENN.	9-1569	Peabody Hotel	Municipal	9 SE	1.00
MEXICO CITY, D. F.	36-80-64 or 36-81-18	Paseo de la Reforma No. 95		3½ S	.50
MIAMI, FLA.	⊕ 82-4743	35 N. E. 3rd Avenue	Miami International	7 W	.85
MINNEAPOLIS, MINN.	DUpont 8366	636 Marquette Ave. & Nicollet Hotel	Wold-Chamberlain	9 SE	1.00
MINOT, N. D.	30-211	9 Central Ave. East	Municipal	1½ NE	.50
MITCHELL, S. D.	8283	Municipal Airport	Municipal	5 N	1.50++
MOLINE, ILL.	⊕ 4-7481	Airport	Quad-Cities (Moline)	3½ S	.75
MONTEVIDEO, URUGUAY	9-5789	Bartolome Mitre 1324		12	.60
MUSKOGEE, OKLA.	7-4211	Davis Field	Davis Field	8 S	1.00
NEW ORLEANS, LA.	CAnal 9777	724 Common Street	Moisant	11 NW	1.25
NEW YORK, N. Y.	PLaza 7-0065	630 Fifth Ave.-So. Mezzanine			1.25
NORFOLK, NEB.	640	Municipal Airport	Municipal	3 S	1.50
OKLAHOMA CITY, OKLA.	REgent 6-3525	Liberty Nat'l. Bank Bldg.	Municipal	9 SW	1.25
OMAHA NEB.	WEbster 4900	Omaha Ath. Club-1710 Douglas	Municipal	5 NE	1.00
OTTUMWA IOWA	7142	107 E. 2nd.	Municipal	8 N	Meter
OWATONNA, MINN.	⊕ 6682	Municipal Airport	Municipal	3 NW	1.00
PANAMA CITY, R. P.	2-0975	Avenida Tivoli 18.	Tocumen National	12 NE	1.25
PONCA CITY, OKLA	4302	Municipal Airport	Municipal	2½ NW	.75
QUINCY ILL.	4070	Municipal Airport	Municipal	12 E	1.50
QUITO ECUADOR	1-2126	Hotel Humbolt-Capitol. Calle Espejo No. 933		6	.75
RIO DE JANEIRO, BRAZIL	32-2255	Rua Santa Luzia 776-A	Galeao	6	1.75
ROCHESTER, MINN.	4591	122 First Ave. S.W.	Municipal	1½ SE	.60
ROCKFORD, ILL.	5-0661	Lafayette Hotel	Greater Rockford	4 S	1.15
SAN ANTONIO, TEX.	Fannin 3381	Gunter Hotel	San Antonio International	8½ N	1.25
SAN FRANCISCO, CAL.	YUkon 2-5640	260 Stockton St.		13 SE	1.25
SANTIAGO, CHILE	6-1474	Huerfanos 1147, Ofic 634			1.00
SAO PAULO, BRAZIL	35-7197	Rua 24 de Maio 270	Congonhas (Southbound)	7 SW	
			Cumbica (Northbound)	15 NE	2.00
SHREVEPORT, LA.	2-0302	Captain Shreve Hotel	Greater Shreveport Municipal	8½ SW	1.25
SIOUX CITY, IOWA	⊕ 8-5553	Martin Hotel	Municipal	11½ S	1.40
SIOUX FALLS, S. D.	4-6051	Carpenter Hotel	Municipal	3 NW	Meter
ST. JOSEPH, MO.	2-6066	Robidoux Hotel	Rosecrans Field	3½ NW	Meter
ST. LOUIS, MO.	⊕ GArfield 6280	Jefferson Hotel	Lambert Field	15 NW	1.40
ST. PAUL, MINN.	NEstor 2751	St. Paul Hotel	Wold Chamberlain	9 SE	1.50
TEXARKANA, TEX.-ARK.	2-6562	Municipal Airport	Municipal Airport	4 NE	Meter
TOPEKA, KAN.	2-0535	Airport	Municipal	3 NE	.75
TULSA, OKLA.	⊕ 8-3338	112 East Fifth	Municipal	7 NE	1.15
WACO, TEXAS	4-3561	Municipal Airport	Municipal	7½ NW	1.00
WASECA, MINN.	Owatonna 6682	Owatonna Airport	Owatonna Municipal	12½ E	4.00
WASHINGTON, D. C.	MEtropolitan 8-3054	1519 K Street N.W.		4 S	1.00
WATERLOO, IOWA	⊕ 6821	Hotel Russell Lamson	Municipal	6 NW	1.00
WATERTOWN, S. D.	⊕ 4038	Municipal Airport	Municipal	4½ W	.75
WICHITA, KAN.	WHitehall 3-3281	Allis Hotel	New Municipal	7 SW	1.25
WICHITA FALLS, TEX.	3-4197	Marchman Hotel	Municipal	5½ NE	.75

*—Ground Fares currently charged by local transportation operator.
X—Minimum $1.00 per trip. +—Two or more passengers $1.00 each.
++—Minimum $1.50 per trip, with additional charge of 25 cents for each passenger over two.

—Car rental service is available in cities indicated.
⊕—Air Taxi Service is available in cities indicated.
Ground Transportation is provided at all stations served by Braniff by reliable operators not under the control of Braniff, at reasonable rates. For information purposes only.